42° N

71

1

OCEANUS VOYAGE #81 - USGS

WOODS HOLE - SEA

1536 5-23-80 - 2251 5-24-80

TIME GMT

41° N

80

WOODS HOLE

1744

1900

1940

55 CTD

2015

2030

0003 - 5/24

2311 - 2350 CT

"a"

0103 - 1750

5-24-

1930

1900 - 1926 CTD

2010

2026

2156 - 2251 CTD

(2)

OCEANUS VOYAGE #81 (U.S.G.S)

WOODS HOLE SEA

2251 - 5-24-80 - 0409 - 5-27-80

TIME GMT




41° N
3
OCEANUS VOYAGE # 81 (U.S.G.S.)
WOODS HOLE - SEA
0409 - 5-27-80 - 0338-5-28-80
TIME GMT
1900
1816
1725-1745 CTD
1700
1725-0338 STA "N"
5-28-80
1123-1613 - STA. "R"
1106
0957-1022 CTD
0823-0847 CTD
0700
0100
0700
0608
0501
0409-5-27-80
40° N
9° N
71° W
70° W
69° W

(4)

OCEANUS VOYAGE #8 (USGS)

WOODS HOLE SEA

0338 MAY 28, 1980 2158 MAY 30, 1980

TIME GMT

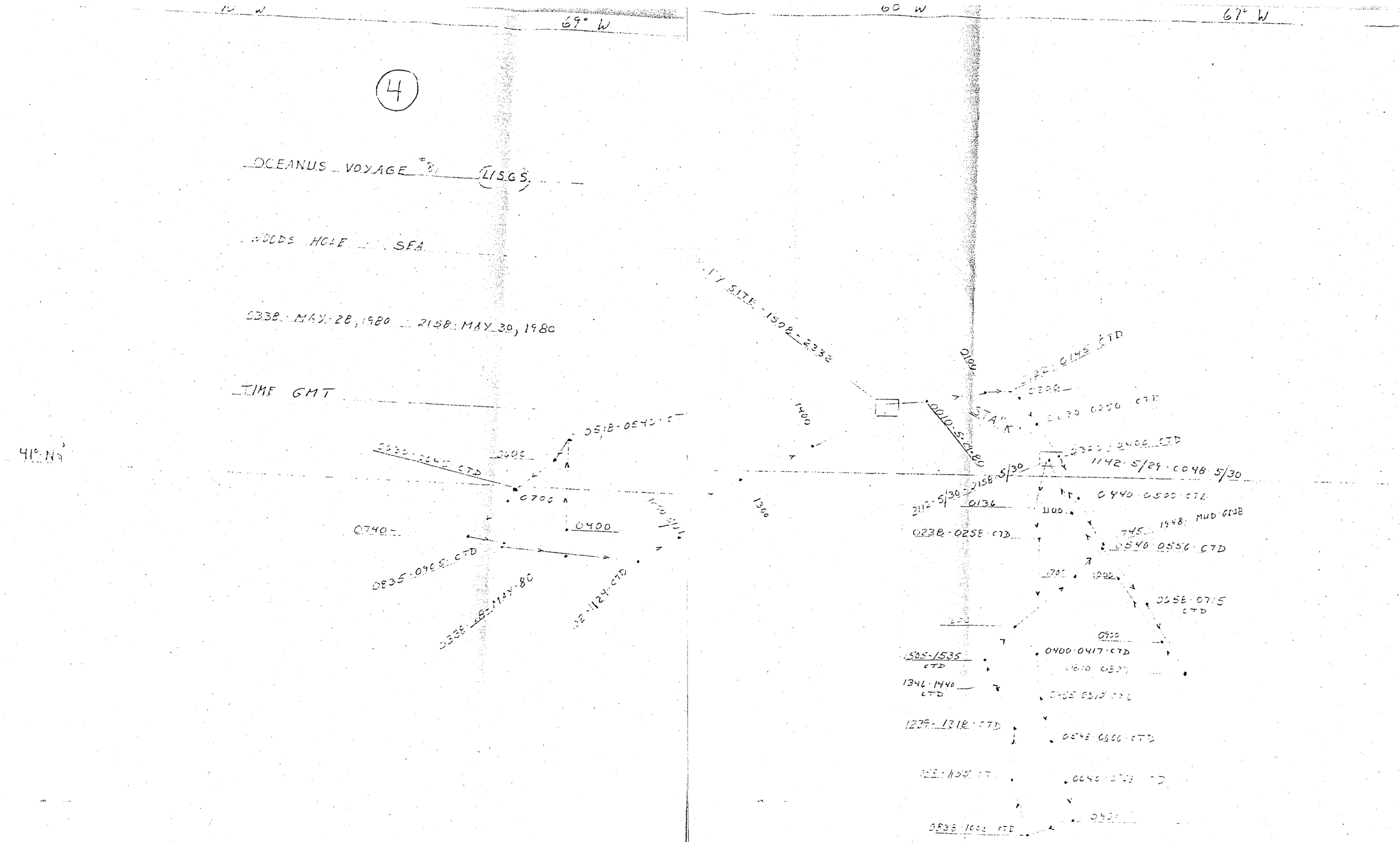

(5)

OCEANUS VOYAGE #81 (USGS)

WOODS HOLE - SEA

2158 - MAY 30, 1980 ~ 1722 JUNE 1, 1980
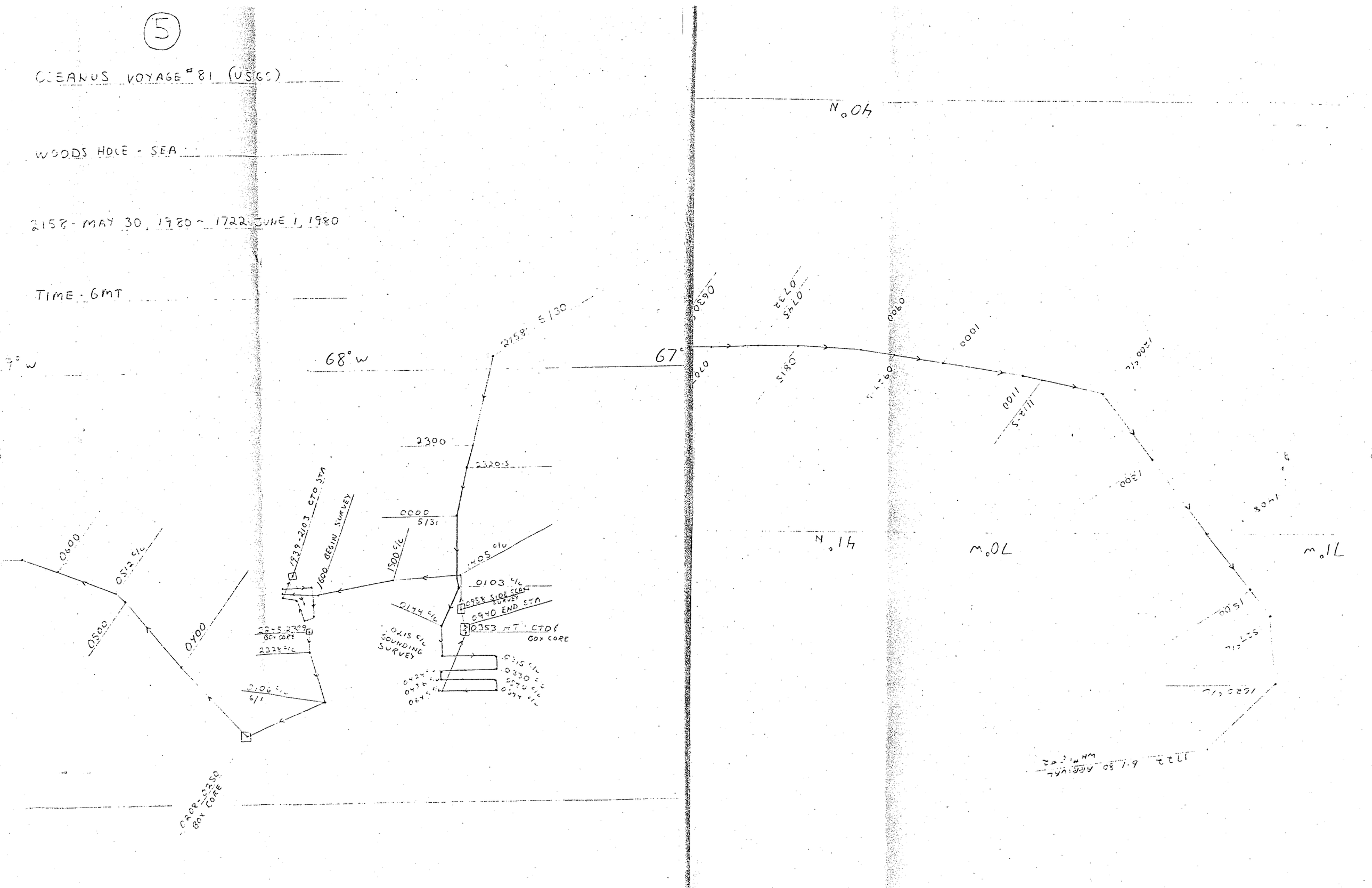
TIME - GMT