LINE NO. TO-2-HI DIR. 179° DEG. PARTY NO. 705 DATE 266 PAGE 40 8071

CABLE DEPTH	WATER DEPTH	NO. GUNS	GUN PRES.	GUN DEPTH	SHIPS HEAD	TAIL BOUY
1.41 2.– 3.42 4.42 5.41 6.44	2385 FATH.	4	2000 PSI	30'	153°	181°

FILE NO.	SP NO.	REMARKS	FILE NO.	SP NO.	REMARKS
900	1029		50	975	
01			51		
02			52		
03			53		
04	1025		54	971	
05			55		
06			56	969	
07			57		
08	1021	NC/MR @ 0539	58	~~969~~	
09		SH-153° TBB-181°	59		
10		WD-2385 FATH	60	965	
11			61		
12	1017		62		
13			63		
14			964	961	NC/MR @ 0602
15			65		WD = 2400 FATH.
16	1013		66		EOR – EOL
17			67		
18			68		
19			69		
20	1009		70		
21			71		
22			72		
923		EOR 782 @ 0545	73		
24	1005	SOR 783	74		
25			75		
26			76		
27			77		
28	1001	NC/MR @ 0547	78		
29		WD - 2380 FATH	79		
30			80		
31			81		
32	997		82		
33			83		
34			84		
35			85		
36	993	EOR 783 @ 0551	86		
37	988	SOR 784 – TAPE DECK	87		
38		MALFUNCTION PREVIOUS REEL,	88		
39		LOST SHOT POINTS 992-991 -	89		
40	985	990 & 999. ←→ 989?	90		
41			91		
42			92		
43			93		
44	981	NC/MR @ 0554	94		
45		WD = 2395 FATH	95		
46		SH = 151° TBB = 182°	96		
47			97		
48	977		98		
49			99		

LINE NO. TB-24I DIR. 179° DEG. PARTY NO. 705 DATE 266 PAGE 39 8077A

CABLE DEPTH	WATER DEPTH	NO. GUNS	GUN PRES.	GUN DEPTH	SHIPS HEAD	TAIL BOUY
1.412.NP3.404.445.426.44	2380 Fath	4	2000 lbs	3 o/	154°	182°

FILE NO.	SP NO.	REMARKS	FILE NO.	SP NO.	REMARKS
800	1129		850		
01			51		
02			52	1077	
03			53		
04	1125		54		
05			55		
06			56	1073	
07			57		
08	1121	NC/MR @ 0503	58		
09		WD- 2380 Fath	59		
10			60	1069	
11			61		
12	1117		62		
13			63		PA-SC
14			64	1065	
15			65		PA-SC
16	1113		66		
17			67		
18			68	1061	NC/MR @ 0525
19			69		SH - 157° TBB - 175°
20	1109		70		WD - 2380 Fath
21			71		
22			72	1057	
23		EOR 780 @ 0509	73		EOR 781 @ 0527
24	1105	SOR 781	74		SOR 782
25			75		
26			76	1053	
27		PA-SC	77		
28	1101	NC/MR @ 0510	78		
29		SH - 157° TBB - 177°	79		
30		WD - 2375 Fath	80	1049	
31			81		
32	1097		82		
33			83		
34			84	1045	
35			85		
36	1093		86		
37		PA-SC	87		
38			88	1041	NC/MR @ 0532
39			89		WD - 2380
40	1089		90		
41			91		
42			92	1037	
43			93		
44	1085		94		
45			95		
46		PA-SC	96	1033	
47			97		
48	1081	NC/MR @ 0518	98		
49		WD - 2380 Fath	99		

LINE NO. TD-211I DIR. 179 DEG. PARTY NO. 705 DATE 266 PAGE 38 8077A

CABLE DEPTH	WATER DEPTH	NO. GUNS	GUN PRES.	GUN DEPTH	SHIPS HEAD	TAIL BOUY
1. 42 2. NA 3. 41 4. 44 5. 42 6. 43	2335 Fath	4	2000 165	30'	161°	173°

FILE NO.	SP NO.	REMARKS	FILE NO.	SP NO.	REMARKS
700	1229		750		
01			51		
02			52	1177	
03			53		
04	1225		54		
05			55		
06			56	1173	
07			57		
08	1221	NC/MR @ 0426	58		
09		SH - 161° TBB - 173°	59		
10		WP - 2335 Fath	60	1169	
11			61		
12	1217		62		
13			63		
14			64	1165	
15			65		
16	1213		66		
17			67		
18			68	1161	NC/MR @ 0448
19			69		WD - 2379 Fath
20	1209		70		
21			71		
22			72	1157	
23		EOR 778 @ 0432	73		EOR 779 @ 0450
24	1205	SOR 779	74	PA-SC	SOR 780
25			75		
26			76	1153	
27			77		
28	1201	NC/MR @ 0433	78		
29		WP - 2360 Fath	79		
30			80	1149	
31			81		
32	1197		82		
33			83		
34			84	1145	
35			85		
36	1193		86		
37			87		
38			88	1141	NC/MR @ 0455
39			89		SH - 154° TBB - 182°
40	1189		90		WD - 2370
41			91		
42			92	1137	
43			93		
44	1185		94		
45			95		
46			96	1133	
47		WD - 2368 Fath	97		
48	1181	NC/MR @ 0441	98		
49		SH - 156° TBB - 180°	99		

LINE NO. TD-2 HF DIR. 179 DEG. PARTY NO. 705 DATE 266 PAGE 37 8077A

CABLE DEPTH	WATER DEPTH	NO. GUNS	GUN PRES.	GUN DEPTH	SHIPS HEAD	TAIL BOUY
1.4 2.NA 3.4 4.4 5.4 6.4	2378 FATH	4	2000 lbs	30 FT.	160°	180°

FILE NO.	SP NO.	REMARKS	FILE NO.	SP NO.	REMARKS
600	~~1329~~		650		
01			51		
02			52	1277	
03	~~1329~~		53		
04	~~1325~~		54		
05			55		
06			56	1273	
07			57		
08	~~1321~~	NC/MR @ 0351	58		
09		WD - 2372 Fath.	59		
10			60	1269	
11			61		
12	~~1317~~		62		
13			63		
14			64	1265	
15			65		
16	1313		66		
17			67		
18			68	1261	NC/MR @ 0412
19			69		SH - 160° TBB - 180°
20	1309		70		WD - 2348 Fath
21			71		
22			72	1257	
623		E.O.R. 776 0357	73		EOR 777 @ 0414
24	1305	S.O.R. 777	74		SOR 778
25			75		
26			76	1253	
27			77		
28	1301	NC/MR @ 0358	78		
29		SH - 164° TBB - 175°	79		
30		WD - 2360 Fath	80	1249	
31			81		
32	1297		82		PA - SC
33			83		
34			84	1245	
35			85		
36	1293		86		
37			87		
38			88	1241	NC/MR @ 0419
39			89		WD - 2340 Fath
40	1289		90		
41			91		
42			92	1237	
43			93		
44	1285		94		
45			95		
46			96	1233	
47			97		
48	1281	NC/MR @ 0405	98		
49		WD - 2353	99		

LINE NO. 70-2HI DIR. 179 DEG. PARTY NO. 705 DATE 266 PAGE 35 6077A

CABLE DEPTH	WATER DEPTH	NO. GUNS	GUN PRES.	GUN DEPTH	SHIPS HEAD	TAIL BOUY
1.43 2.N/A 3.42 4.44 5.43 6.44	2355 FATH	4	2000 LBS	30 FT	164°	180°

FILE NO.	SP NO.	REMARKS	FILE NO.	SP NO.	REMARKS
400			450		
01			51	1481	NC/mR @ 0258
02			52		WD 2370 FATHS
03	1529		53		
04			54		
05			55	1477	
06			56		
07	1525		57		
08			58		
09			59	1473	
10			60		
11	1521	NC/mR @ 0244	61		
12		WD 2360 FATH.	62		
13			63	1469	
14			64		
15	1517		65		
16			66		
17			67	1465	
18			68		
19	1513		69		
20			70		
21			71	1461	NC/mR @ 0305 W.D. 2380 FATH
22			72		S.H. 160° T.B.B 182°
423	1509	E.O.R. 772 @ 0249	473	1459	E.O.R. 773 @ 0306
24		S.O.R. 773	74		S.O.R. 774
25			75	1457	
26			76		
27	1505		77		
28			78		
29			79	1453	
30			80		
31	1501	NC/mR @ 0251	81		
32		S.H. 164° T.B.B. 182°	82		
33		WD. 2360 FATH. 13°	83	1449	
34			84		
35	1497		85		
36			86		
37			87	1445	
38			88		
39	1493		89		
40			90		
41			91	1441	NC/mR @ 0312
42			92		W.D. 2370 FATH
43	1489		93		
44			94		
45			95	1437	
46			96		
47	1485		97		
48			98		
49			99	1433	

LINE NO. TD-2H.I DIR. 179 DEG. PARTY NO. 705 DATE 266 PAGE 36 8077A

CABLE DEPTH	WATER DEPTH	NO. GUNS	GUN PRES.	GUN DEPTH	SHIPS HEAD	TAIL BOUY
1.43 2.44 3.43 4.45 5.44 6.44	2375 FATH	4	2000 185	30 FT	160°	182°

FILE NO.	SP NO.	REMARKS	FILE NO.	SP NO.	REMARKS
500			50	1379	
01			51		
02			52	1377	
03	1429		53		
04			54		
05			55		
06			56	1373	
07	1425		57		
08			58		
09			59		
10			60	1369	
11	1421		61		
12			62		
13			63		
14			64	1365	
15	1417		65		
16			66		
17			67		
18			68	1361	WC/MR @ 0337
19	1413		69		SH. 165° T.B.A 176°
20			70		WD 2388 FATH. (18°)
21			71		
22			72	1357	
23	1409	EOR 774	573		E.O.R 775 @ 0339
24		SOR 775	74		S. O.R 776 P.E.
25			75		
26			76	1353	
27	1405		77		
28			78		
29			79		
30			80	1349	
31	1401		81		
32			82		
33			83		
34			84	1345	
35	1397		85		
36			86		
37			87		
38			88	1341	
39	1393		89		
40			90		
41			91		
42			92	1337	
43	1389		93		
44			94		
45			95		
46			96	1333	
47	1385	0331 LOST S.P. 1384,	97		
48	1383	1382, + 1380 DUE TO EXCESS	98		
49	1381	SPEED TRYING TO REDUCE DRIFT	99		

LINE NO. TD-2HI DIR. 179 DEG. PARTY NO. 765 DATE 266 PAGE 34 8077A

CABLE DEPTH	WATER DEPTH	NO. GUNS	GUN PRES.	GUN DEPTH	SHIPS HEAD	TAIL BOUY
1.42 2.NIL 3.41 4.43 5.43 6.45	2330 FATH	4	2000 LBS	30 FT.	168°	181°

FILE NO.	SP NO.	REMARKS	FILE NO.	SP NO.	REMARKS
300	1633		350		
01			51		
02			52	1581	NC/MR @ 0224
03			53		WD 2348 FATH
04	1629		54		
05			55		
06			56	1577	
07			57		
08	1625		58		
09			59		
10			60	1573	
11			61		
12	1621	NC/MR @ 0210	62		
13		WD 2334 FATH	63		
14			64	1569	
15			65		
16	1617		66		
17			67		
18			68	1565	
19			69		
20	1613		70		
21			71		
22			72	1561	NC/MR @ ~~103~~° WD - ~~1826~~ 2355 FATH
323		E.O.R. 770 @ 0214	373	1560	E.O.R. 771 0232
24	1609	S.O.R. 771	74	1558	S.O.R 772 LOST 15.P. ~~1559~~
25			75	57	S.H. 163° T.B.R. 182°
26			76	~~1557~~	
27			77		
28	1605		78		
29			79	1553	
30			80	~~1555~~	
31			81		
32	1601	NC/MR @ 0217	82		
33		S.H. 170° T.B.B. 178°	83	1549	
34		WD	84	~~1549~~	
35			85		
36	1597		86		
37			87	1545	
38			88	~~1545~~	
39			89		
40	1593		90		
41			91	1541	
42			92	~~1541~~	NC/MR @ 0238
43			93		~~SH~~ W.P. 2353 ~~FATH~~
44	1589		94		~~WD~~
45			95	1537	
46			96	~~1539~~	
47			97		
48	1585		98		
49			399	1533	

LINE NO. 70-2HJ DIR. 179 DEG. PARTY NO. 705 DATE 266 PAGE 33 8077A

CABLE DEPTH	WATER DEPTH	NO. GUNS	GUN PRES.	GUN DEPTH	SHIPS HEAD	TAIL BOUY
1.422 2.424 3.424 4.435 5.426 6.45	2310	4	2000 lbs	30 FT	173°	178°

FILE NO.	SP NO.	REMARKS	FILE NO.	SP NO.	REMARKS
200	1733		250		
01			51		
02			52	1681	NC/MR @ 0150
03			53		WD 2318 FATH.
04	1729		54		
05			55		
06			56	1677	
07			57		
08	1725		58		
09			59		
10			60	1673	
11			61		
12	1721	NC/MR @ 0137	62		
13		WD 2316 FATH	63		
14			64	1669	
15			65		
16	1717		66		
17			67		
18			68	1665	
19			69		
20	1713		70		
21			71		
22			72	1661	NC/MR @ 0156 WD 2328 FATH
223		E.O.R. 768 @ 0141 - 5 SEC DELAY	273		E.O.R. 769 @ 0157
24	1709	S.O.R. 769	74	1659	S.O.R. 770
25			75		
26			76	1657	
27			77		
28	1705		78		
29			79		
30			80	1653	
31			81		
32	1701	NC/MR @ 0143	82		
33		S.H. 171° T.B.B. 181°	83		
34		WD - 2316 (1°)	84	1649	
35			85		
36	1697		86		
37			87		
38			88	1645	
39			89		
40	1693		90		
41			91		
42			92	1641	NC/MR @ 0203
43			93		S.H. 167° T.B.B. 183°
44	1689		94		WD - 2326 FATH. (9°)
45			95		
46			96	1637	
47			97		
48	1685		98		
49			99		

LINE NO. TD-24I DIR. 179 DEG. PARTY NO. 705 DATE 266 PAGE 32 8077A

CABLE DEPTH	WATER DEPTH	NO. GUNS	GUN PRES.	GUN DEPTH	SHIPS HEAD	TAIL BOUY
1.42 2.N/A 3.44 4.45 5.42 6.43	2266 FATH	4	2000 LBS	30 FT.	172°	179°

FILE NO.	SP NO.	REMARKS	FILE NO.	SP NO.	REMARKS
100	1833		150		
01			51		
02			52	1781	NC/mR @ 0118
03			53		WD 2290 FATH.
04	1829		54		
05			55		
06			56	1777	
07			57		
08	1825		58		
09			59		
10			60	1773	
11			61		
12	1821	NC/mR 0104	62		
13		WD 2270 FATH.	63		
14			64	1769	
15			65		
16	1817		66		
17			67		
18			68	1765	
19			69		
20	1813		70		
21			71		
22			72	1761	NC/mR @ 0124 WD-2295 FATH
123		E.O.R. 766 @ 0108	173		E.O.R. 767 @ 0125
24	1809	S.O.R. 767 P.E.	74	1759	S.O.R. 768
25			75		
26			76	1757	
27			77		
28	1805		78		
29			79		
30			80	1753	
31			81		
32	1801	NC/mR @ 0111	82		
33		S.H. 168° T.B.B. 180°	83		
34		WD 2286 FATH.	84	1749	
35			85		
36	1797		86		
37			87		
38			88	1745	
39			89		
40	1793		90		
41			91		
42			92	1741	NC/mR @ 0131
43			93		SH 174° T.B.B 177°
44	1789		94		WD-2300 FATH (8°)
45			95		
46			96	1737	
47			97		
48	1785		98		
49			199		

LINE NO. TD - 2HI DIR. 179 DEG. PARTY NO. 705 DATE 266 PAGE 31 8077A

CABLE DEPTH	WATER DEPTH	NO. GUNS	GUN PRES.	GUN DEPTH	SHIPS HEAD	TAIL BOUY
1.432 W/A 3.424 4.44 5.426 6.45	2238 FATH	4	2000 P.S.I	30 FT.	172°	180°

FILE NO.	SP NO.	REMARKS	FILE NO.	SP NO.	REMARKS
00			50		
001	1932		51		
02			52	1881	NC/MR @ 0045
03			53		S.H. 171° T.B.B. 179°
04	1928	P.E.	54		W.D. 2260 FATH.
05			55		
06			56	1877	
07			57		
08	1925		58		
09			59		
10			60	1873	
11	~~1921~~		61		
12	1921	NC/MR @ 0031	62		
13		S.H. 173° T.B.B. 180°	63		
14		W.D. 2238 FATH.	64	1869	
15			65		
16	1917		66		
17			67		
18			68	1865	
19			69		
20	1913		70		
21			71		
22			072	1861	NC/MR @ 0051 W.D. 2260 FATH
023		E.O.R. 764 @ 0035	073		E.O.R. 765 @ 0052
024	1909	S.O.R. 765	74	1859	S.O.R. 766
25			75		
26			76	1857	
27			77		
28	1905		78		
29			79		
30			80	1853	
31			81		
32	1901	NC/MR @ 0038	82		
33		W.D. 2245 FATH.	83		
34			84	1849	
35			85		
36	1897		86		
37			87		
38			88	1845	
39			89		
40	1893		90		
41			91		
42			92	1841	NC/MR @ 0058
43			93		S.H. 172° T.B.B 179°
44	1889		94		W.D. 2264 FATH (8°)
45			95		
46			96	1837	
47			97		
48	1885		98		
49			99		R.E.

LINE NO. TD-2HI DIR. 179 DEG. PARTY NO. 705 DATE 265 PAGE 30 8077A

CABLE DEPTH	WATER DEPTH	NO. GUNS	GUN PRES.	GUN DEPTH	SHIPS HEAD	TAIL BOUY
1.43 2.N/A 3.44 4.45 5.43 6.45	2178 FATH	4	1900 lbs	30 FT.	179°	180°

FILE NO.	SP NO.	REMARKS	FILE NO.	SP NO.	REMARKS
900			50		
01			51	1981	NC/mR @ 0012
02			52		WD 2208 FATH.
03	2029		53		
04			54		
05			55	1977	
06			56		
07	2025		57		
08			58		
09			59	1973	
10			60		
11	2021	NC/mR @ 2359	61		
12		WD. 2176 FATH.	62		
13			63	1969	
14			64		
15	2017	MIDNIGHT SHOT	65		
16			66		
17			67	1965	
18			68		
19	2013		69		
20			70		
21			71	1961	NC/mR @ 0018 WD. 2215 Fath
22			72		SH. 171° T.B.B 184°
923	2009	E.O.R 762 @ 0003	973	1954	E.O.R. 763 @ 0019 (5°)
924	2008	S.O.R. 763	974		S.O.R 764
25			75	1957	
26			76		
27	2005		77		
28			78		P.E.
29			79	1953	
30			80		
31	2001	NC/mR @ 0005	81		
32		S.H. 173° T.B.B. 185°	82		
33		WD 2188 FATH	83	1949	
34			84		
35	1997		85		
36			86		
37			87	1945	
38			88		
39	1993		89		
40			90		
41			91	1941	NC/mR. @ 0025
42			92		WD 2238 FATH
43	1989		93		
44			94		
45			95	1937	
46			96		
47	1985		97		
48			98		
49			99	1933	

LINE NO. TD-21H. DIR. 179 DEG. PARTY NO. 705 DATE 2 PAGE 29 8077A

CABLE DEPTH	WATER DEPTH	NO. GUNS	GUN PRES.	GUN DEPTH	SHIPS HEAD	TAIL BOUY
1.432 3.424 3.435 436.45	2128 FATH	4	2000 lbs	30 FT.	178°	181°

FILE NO.	SP NO.	REMARKS	FILE NO.	SP NO.	REMARKS
800	2133		850		
01			51	2081	
02			52	~~2081~~	NC/MR @ 2339
03			53		W.D 2156 FATH.
04	2129		54		
05			55	2077	
06			56	~~2077~~	
07			57		
08	2125		58		
09			59	2073	
10			60	~~2073~~	
11			61		
12	2121	NC/MR @ 2326	62		
13		WD 2140 FATH	63	2069	
14			64	~~2069~~	
15			65		
16	2117		66		
17			67	2065	
18			68	~~2065~~	
19			69		
20	2113		70		
21			71	2061	
22			72	~~2061~~	NC/MC @ 2346 WD-2161 FATH
823	2108	E. O. R. 760 @ 2330	873	2059	E. O. R. 761 @ 2347
824	2109	S. O. R 761	74		S. O. R. 762
25			75	2057	
26			76	~~2057~~	
27			77		
28	2105		78		
29			79	2053	
30			80	~~2053~~	
31			81		
32	2101	NC/MR @ 2333	82		
33		S.H. 181° T.B.B. 178°	83	2049	
34		W.D. 2140 FATH.	84	~~2049~~	
35			85		
36	2097		86		
37			87	2045	
38			88	~~2045~~	
39			89		
40	2093		90		
41			91	2041	NR/MR @ 2352
42			92	~~2041~~	S.H. 179° T.B.B 180°
43			93		WD: 2170 FATH
44	2089	LOST 1 S.P. T.T.B @ 2338	94		
45	2087		95	2037	
46			96		
47	2085		97		
48	~~2085~~		98		
49			99	2033	

LINE NO. 72-2 HI DIR. 179 DEG. PARTY NO. 705 DATE 265 PAGE 28 8077A

CABLE DEPTH	WATER DEPTH	NO. GUNS	GUN PRES.	GUN DEPTH	SHIPS HEAD	TAIL BOUY
1.43 2.N/A 3.43 4.43 5.44 6.44	2108 FATH	4	2000 LBS	30 FT	179°	182°

FILE NO.	SP NO.	REMARKS	FILE NO.	SP NO.	REMARKS
700	2233		750		
01			51		
02			52	2181	NC/MR @ 2307
03			53		W.D. 2120
04	2229		54		
05			55		
06			56	2177	
07			57		
08	2225		58		
09			59		
10			60	2173	
11			61		
12	2221	NC/MR @ 2253	62		
13		W.D. 2116 FATH.	63		
14			64	2169	
15			65		
16	2217		66		
17			67		
18			68	2165	
19			69		
20	2213		70		
21			71		
22			72	2161	NC/MR @ 2313 WD 2120 FATH
723		E.O.R. 758 @ 2258	773		E.O.R. 759 @ 2314
724	2209	S.O.R 759	74	2159	S.O.R 760
25			75		
26			76	2157	
27			77		
28	2205		78		
29			79		
30			80	2153	
31			81		
32	2201	NC/MR @ 2300	82		
33		S.H. 182° T.B.B 180°	83		
34		WD 2108 FATH.	84	2149	
35			85		
36	2197		86		
37			87		
38			88	2145	
39			89		
40	2193		90		
41			91		
42			92	2141	NC/MR @ 2320
43			93		S.H. 178° T.B.B. 181°
44	2189		94		WD 2128 FATH (0°)
45			95		
46			96	2137	
47			97		
48	2185		98		
49			99		

LINE NO. TD-2HI DIR. 179° DEG. PARTY NO. 705 DATE 265 PAGE 27 8077A

CABLE DEPTH	WATER DEPTH	NO. GUNS	GUN PRES.	GUN DEPTH	SHIPS HEAD	TAIL BOUY
1.43 2.N/A 3.43 4.45 5.43 6.44	2037 FATH	4	2000 LBS.	30 FT	188°	179°

FILE NO.	SP NO.	REMARKS	FILE NO.	SP NO.	REMARKS
600			650	2285	
01			51		
02	2333		52		
03			53		
04			54	2281	NC/MR @ 2233
05			55		WD – 2088 FATH.
06	2329		56		
607		E.O.R. 755 @ 2217	657		E.O.R. 756 @ 2235
08		S.O.R. 756	658	2277	S.O.R. 757
09			59		
10	2325		60		
11			61		
12			62	2273	
13		DISTANCE FIRING @ 2219	63		
14	2321	NC/MR @ 2219	64		
15		WD. 2053 FATH.	65		
16			66	2269	
17			67		
18	2317		68		
19			69		
20			70	2265	
21			71		
22	2313		72	2263	E.O.R. 757 2240
23			73		LOST S.S.P. 1 FILE 2240
24			674	2269	NC/MR @ 2226 S.O.R. 752
25			75		S.H. T.B.B
26	2309		76		WD
27			77		
28			78	2253	
29			79		
30	2305		80		
31			81		
32			82	2251	
33			83		
34	2301	NC/MR @ 2226	84		
35		S.H. 183° T.B.B 177°	85		
36		WD. 2273 FATH.	86	2249	
37			87		
38	2297		88		
39			89		
40			90	2243	
41			91		
42	2293		92	2241	NC/MR @ 2247
43			93		WD 2108 FATH
44			94	2239	NC/MR @
45			95		
46	2289		96	2237	
47			97		
48			98	2235	
49			699		

LINE NO. TD-2A DIR. 179° DEG. PARTY NO. 205 DATE 265 PAGE 36 8077A

CABLE DEPTH	WATER DEPTH	NO. GUNS	GUN PRES.	GUN DEPTH	SHIPS HEAD	TAIL BOUY
1422.1 3424.45 5446.44	1965 FATH	4	2K PSI	30'	187°	182°

FILE NO.	SP NO.	REMARKS	FILE NO.	SP NO.	REMARKS
500			550	2385	
01			51		
02	2433		52		
03			53		
04			54	2381	NC/MR @ 2157
05			55		WD 2000 FATH.
06	2429		56		
07		EOR # 753 @ 2141	557		EOR # 754 @ 2159
08		SOR # 759	58	2377	SOR 755
09			59		
10	2425		60		
11			61		
12			62	2373	
13			63		
14	2421	NC/MR @ 2143	64		
15		WD = 1948 FATH.	65		
16			66	2369	
17			67		
18	2417		68		
19		PE/SC.	69		
20			70	2365	
21			71		
22	2413		72		
23			73		
24			74	2361	NC/MR @ 2205
25			75		SH. 189° T.B.B. 177°
26	2409		76		WD. 2010 FATH (1°)
27			77		
28			78	2357	
29			79		
30	2405		80		
31			81		
32			82	2353	
33			83		
34	2401	NC/MR @ 2151	84		
35		SH 174° WD 1958 FATH	85		
36		TBB = 182° (3°)	86	2349	
37			87		
38	2397		88		
39			89		
40			90	2345	
41			91		
42	2393		92		
43			93		
44			94	2341	NC/MR @ 2212
45			95		W.P. 2035 FATH
46	2389	RADIO IN USE 2155	96		
47			97		
48			98	2337	
49			99		

LINE NO. TD-2H1 DIR. 179 DEG. PARTY NO. 705 DATE 265 PAGE 95 8077A

CABLE DEPTH	WATER DEPTH	NO. GUNS	GUN PRES.	GUN DEPTH	SHIPS HEAD	TAIL BOUY
1 2/ 3 4 2 4.5 5 4.3 6 4.4	1960 Fath	4	2kPSI	30'	187°	182°

FILE NO.	SP NO.	REMARKS	FILE NO.	SP NO.	REMARKS
400			450	2485	
01			51		
02	2553		52		
03			53		
04			54	2481	NC/MP @ 2124
05			55		/ SH 18° TBB 181°
06	2549		56		WD = 1944 FATH
07		EOR # 751	57		EOR # 752 @ 2125
08		SOR 752	58	2477	SOR # 753 @
09			59		
10	2545		60		
11			61		
12			62	2473	
13			63		
14	2541		64		
15	2540		65		
16	2539	"Readjust SP's due	66	2469	
17	2538	to Sat Nav.	67		
418	2517 →	SAME AS SP 2537	68		
19			69		
20			70	2465	
21	2514		71		
22			72		
23			73		
24			74	2461	NC/MP @ 2130
25			75		WD = 1940 FATH
26	2509		76		
27			77		
28			78	2457	
29			79		
30	2505		80		
31			81		
32			82	2453	
33			83		
34	2501	NC/MP @ 2117	84		
35		WD = 1953 Fath	85		
36			86	2449	
37			87		
38	2497		88		
39			89		
40			90	2445	
41			91		
42	2493		92		
43			93		
44			94	2441	NC/MP @ 2138
45			95		/ SH 18K° TBB 183°
46	2489	Time	96		WD - 1936
47			97		8°
48			98	2437	
49			99		

LINE NO. TD-2H1 DIR. 179 DEG. PARTY NO. 205 DATE 265 PAGE 29 8077A

CABLE DEPTH	WATER DEPTH	NO. GUNS	GUN PRES.	GUN DEPTH	SHIPS HEAD	TAIL BOUY
1.432 / 3.41 4.44 5.42 6.44	1985 fath	4	2 kpsi	30'	185°	183°

FILE NO.	SP NO.	REMARKS	FILE NO.	SP NO.	REMARKS
300			350	2605	
01			51		
02	2653		52		
03			53		
04			54	2601	NC/MR @ 2051
05			55		WD-1968
06	2649		56		
07		EOR # 749 @ 2037	57		EOR # 750 @ 2052
08		SOP # 750	58	2597	SOR # 751
09			59		
10	2645		60		
11			61		
12			62	2593	
13			63		
14	2641	NC/MR @ 2038	64		
15		WD 1983 FATH	65		
16			66	2589	
17			67		
18	2637		68		
19			69		
20			70	2585	
21			71		
22	2633		72		
23			73		
24			74	2581	NC/MR @ 2057
25			75		SH 183° TBB 185°
26	2629	P/SC	76		WD-1970
27			77		(9°)
28			78	2577	
29			79		
30	2625		80		
31			81		
32			82	2573	
33			83		
34	2621	NC/MR @ 2045	84		
35		SH 193° TBB 176°	85		
36		WD-1978 FATH	86	2569	
37			87		
38	2617		88		
39			89		
40			90	2565	
41			91		
42	2613		92		
43			93		
44			94	2561	NC/MR @ 2103
45			95		WD-1961 FATH.
46	2609		96		
47			97		
48			98	2557	
49			99		

LINE NO. D-2HI DIR. 179 DEG. PARTY NO. 205 DATE 265 PAGE 23 8077A

CABLE DEPTH	WATER DEPTH	NO. GUNS	GUN PRES.	GUN DEPTH	SHIPS HEAD	TAIL BOUY
1.432/ 342 4.44 5.426.44	1980	4	2KPSI	30'	191°	177°

FILE NO.	SP NO.	REMARKS	FILE NO.	SP NO.	REMARKS
200			250	2705	
01			51		
02	2753		52		
03			53		
04			54	2701	NC/MR @ 2020
05			55		SH 190° TBR 178°
06	2749		56		WD-1980 FATH
07		EOR #747 @ 2006	57		EOR #748 @ 2022
08		SOR #748	58	2697	SOR #749
09			59		
10	2745	P.SC/OD.	60		
11			61		
12			62	2693	
13			63		
14	2741	NC/MR @ 2008	64		
15		TBR 177° SH 191°	65		
16		WD. 1980 FATH	66	2689	
17		P/SC	67		
18	2737		68		
19			69		
20			70	2685	
21			71		
22	2733		72		
23			73		
24			74	2681	NC/MR @ 2027
25			75		WD-1983
26	2729		76		
27			77		
28			78	2677	
29			79		
30	2725		80		
31			81		
32			82	2673	
33			83		
34	2721	NC/MR @ 2014	84		
35		WD-1986 FATH	85		
36			86	2669	
37			87		
38	2717		88		
39			89		
40		P/SC.	90	2665	
41			91		
42	2713		92		
43			93		
44			94	2661	NC/MR @ 2033
45			95		SH 185 TBR 183
46	2709	P/SC	96		WD-1985
47			97		4°
48			98	2657	
49			99		

LINE NO. JD-2H1 DIR. 179 DEG. PARTY NO. 205 DATE 265 PAGE 22 8077A

CABLE DEPTH	WATER DEPTH	NO. GUNS	GUN PRES.	GUN DEPTH	SHIPS HEAD	TAIL BOUY
1.43 2. 1 3.45 4.45 5.42 6.44	1975 FATH	4	2KPSI	30'	191°	180°

FILE NO.	SP NO.	REMARKS	FILE NO.	SP NO.	REMARKS
100	2853		150		
01			51		
02			52	2803	
03			53		
04	2851		54		NC/MR @ 1950
05			55		WD-1976 FATH
06			56	2799	
07		EOR # 745 @ 1935	57	2798	EOR #746 @ 1951
08	2847	SOR # 746 P/SC	58	2797	SOR #747
09			59		
10			60		
11			61		
12	2843		62	2793	
13			63		
14		NC/MR @ 1937	64		
15		SH 191° TBB 180°	65		
16	2839	WD-1973 FATH	66	2789	
17			67		
18			68		
19			69		
20	2835		70	2785	
21			71		
22			72		
23			73		
24	2831		74	2781	NC/MR @ 1956
25			75		WD-1980 FATH
26			76		SH 186° TBB 184°
27			77		
28	2827		78	2777	
29			79		
30			80		
31			81		
32	2823		82	2773	Radio
33			83		
34		NC/MR @ 1944	84		
35		WD-1975 FATH	85		
36	2819		86	2769	
37			87		
38			88		
39			89		
40	2815		90	2765	
41			91		
42			92		
43			93		Radio OFF
44	2811		94	2761	NC/MR @ 2002
45			95		WD-1985 FATH
46			96		
47			97		
48	2807		98	2757	
49			99		

LINE NO. TD-2HZ DIR. 179 DEG. PARTY NO. 205 DATE 265 PAGE 21 8077A

CABLE DEPTH	WATER DEPTH	NO. GUNS	GUN PRES.	GUN DEPTH	SHIPS HEAD	TAIL BOUY
45 2 / 3.44.44.5.43.6.43	1970 FATH	4	2KPSI	30'	193°	175°

FILE NO.	SP NO.	REMARKS	FILE NO.	SP NO.	REMARKS
~~00~~			~~50~~		
01			51		
02	2953		52	2903	
03			53		
04			54		NC/MR @ 1919
05			55		WD-1970 FATH
06	2949		56	2899	
07	2948	EOR # 743 @ 1903	57	2898	EOR # 744 @ 1920
08	2947	SOR # 744	58	2897	SOR # 145
09			59		
10			60	2895	
11			61		
12	2943		62		
13			63		
14	2941	NC/MR @ 1905	64	2891	
15		SH 193 TBB 175	65		
16	2939	WD 1968 FATH	66		
17			67		
18			68	2887	
19			69		
20	2935		70		
21			71		
22			72	2883	
23			73		
24	2931		74		NC/MR @ 1925
25			75		SH-195 WD 1975 FATH
26			76	2879	TBB-174 (9°)
27			77		
28	2927		78		
29			79		
30			80	2875	
31			81		
32	2923		82		
33			83		
34		NC/MR @ 1912	84	2871	
35		WD-1970 FATH	85		
36	2919		86		
37			87		
38			88	2867	
39			89		
40	2915		90		
41			91		
42			92	2863	
43			93		
44	2911		94		NC/MR @ 1931
45			95		WD-1975 FATH
46			96	2859	
47			97		
48	2907		98		
49			99	2856	

LINE NO. TD-2HI DIR. 179 DEG. PARTY NO. 205 DATE 265 PAGE 20 8077A

CABLE DEPTH	WATER DEPTH	NO. GUNS	GUN PRES.	GUN DEPTH	SHIPS HEAD	TAIL BOUY
1432 / 344 445 543 645	1950 FATH	4	2KPSI	30'	186°	182°

FILE NO.	SP NO.	REMARKS	FILE NO.	SP NO.	REMARKS
900			950		
01	3053		51		
02			52		
03			53	3001	NC/MP@
04			54		SH 187° TBR 180°
05	3049		55		WD-1845 FATH
06			56		
07		EOR # 741 @ 1830	57	2997	EOR # 742 @ 1846
08		SOR 742 PE/SC/OD	58		SOR # 743
09	3045		59		
10			60		
11			61	2993	
12			62		
13	3041	NC/MP@ 1832	63		
14		SH 186 TBR 182	64		
15		WD-1950 FATH	65	2989	
16			66		
17	3037		67		
18			68		
19			69	2985	
20			70		
21	3033		71		
22			72		
23			73	2981	NC/MP@ 1852
24			74		SH 187° TBR 182°
25	3029		75		WD-1962 FATH
26			76		
27			77	2977	
28			78		
29	3025		79		
30			80		
31			81	2973	
32			82		
33	3021	NC/MP@ 1838	83		
34		WD-1950 FATH	84		
35			85	2969	
36			86		
37	3017		87		
38			88		
39			89	2965	
40			90		
41	3013		91		
42			92		
43			93	2961	NC/MP@ 1858
44			94		WD-1968 FATH
45	3009		95		
46			96		
47			97	2957	
48			98		
49	3005		99		

LINE NO. JD-24E DIR. 179 DEG. PARTY NO. 705 DATE 265 PAGE 19 8077A

CABLE DEPTH	WATER DEPTH	NO. GUNS	GUN PRES.	GUN DEPTH	SHIPS HEAD	TAIL BOUY
143 2. / 344 446 5.44 643	1930 FATH	4	2KBI	30'	185°	180°

FILE NO.	SP NO.	REMARKS	FILE NO.	SP NO.	REMARKS
800			850		
01			51	3103	
02			52		
03	3151		53	3101	NC/MR @ 1813
04			54		WD - 1940 FATH
05			55		
06			56		
07	3147	EOR #738 @ 1758	57	3097	EOR 740 @ 1814
08		SOR #740	58		SOR 741
09			59		
10			60		
11	3143		61	~~2993~~ 3093	
12			62		
13		NC/MR @ 1800	63		
14		WD - 1930 FATH	64		
15	3139		65	~~2989~~ 3089	
16			66		
17			67		
18			68		
19	3135		69	~~2985~~ 3085	
20			70		
21			71		
22			72		
23	3131		73	~~2981~~ 3081	NC/MR @ 1819
24			74		SH 190 TBB 177
25			75		WD - 1945 FATH
26			76		
27	3127		77	~~2977~~ 3077	
28			78		
29			79		
30			80		
31	3123		81	~~2973~~ 3073	
32			82		
33		NC/MR @ 1866	83		
34		SH - 184° TBB - 180°	84		
35	3119	WD - 1938 FATH	85	~~2969~~ 3069	
36			86		
37			87		
38			88		
39	3115		89	~~2965~~ 3065	
40			90		
41			91		
42			92		
43	3111		93	~~2961~~ 3061	NC/MR @ 1825
44			94		WD - 1948 FATH
45			95		
46			96		
47	3107		97	~~2957~~ 3057	
48			98		
49			99		

LINE NO. 7D-2HI DIR. 179 DEG. PARTY NO. 205 DATE 265 PAGE 18 8077A

CABLE DEPTH	WATER DEPTH	NO. GUNS	GUN PRES.	GUN DEPTH	SHIPS HEAD	TAIL BOUY
1422.1 3444 5.42 6.43	1900 FATH	4	2 KPSI	30'	185°	180°

FILE NO.	SP NO.	REMARKS	FILE NO.	SP NO.	REMARKS
700			750		
01			51	3203	
02			52		
03	3251		53		NC/MP @ 1741
04			54		SH 189 TBB 182
05			55	3199	WD = 1920 FATH
06			56		
07	3247	EOR # 737 @ 1727	57		EOR # 738 @ 1742
08		SOR # 738	58		SOR 739
09			59	3195	
10			60		
11	3243		61		
12			62		
13		NC/MP @	63	3191	
14		SH 185 TBB 180°	64		
15	3239	WD - 1908 FAT 4	65		
16			66		
17			67	3187	
18			68		
19	3235		69		
20			70		
21			71	3183	
22			72		
23	3231		73		NC/MP @ 1747
24			74		WD - 1923 FATH
25			75	3179	
26			76		
27	3227		77		
28			78		
29			79	3175	
30			80		
31	3223		81		
32			82		
33		NC/MP @ 1735	83	3171	
34		SH ~~TBB~~	84		
35	3219		85		
36			86		
37			87	3167	
38			88		
39	3215		89		
40			90		
41			91	3163	
42			92		
43	3211		93		NC/MP @ 1754
44			94		SH 189 TBB 178
45			95	3159	WD - 1928 FATH
46			96		
47	3207		97		
48		PE/SC	98		
49			99	3155	

LINE NO. JT-2HI DIR. 179 DEG. PARTY NO. 205 DATE 265 PAGE 17 8077A

CABLE DEPTH	WATER DEPTH	NO. GUNS	GUN PRES.	GUN DEPTH	SHIPS HEAD	TAIL BOUY
~~1.43~~ 2.1 ~~3.43~~ ~~4.45~~ ~~5.43~~ ~~6.43~~	1870 FATH	4	2KPSI	30	181	189

FILE NO.	SP NO.	REMARKS	FILE NO.	SP NO.	REMARKS
600			650		
01	3353		51	3303	
02			52		
03			53		NC/MR @ 1709
04			54		WD-1883 FATH
05	3349		55	3299	
06			56		
07	3347	EOR 735 @ 1654	57		EOR @ 736 @ 1711
08	3346	SOR 736	58		SOR 737
09			59	3295	
10			60		
11	3343		61		
12			62		
13		NC/MR @ 1656	63	3291	
14		WD-1870 FATH.	64		
15	3339		65		
16			66		
17			67	3287	
18			68		
19	3335		69		
20			70		
21			71	3283	
22			72		
23	3331		73		NC/MR @ 1715
24			74		SH-186 TBB-179
25			75	3279	WD-1887 FATH
26			76		
27	3327		77		
28			78		
29			79	3275	
30			80		
31	3323		81		
32			82		
33		NC/MR @ 1702	83	3271	
34		SH 187 TBB 181	84		
35	3319	WD-1886 FATH.	85		
36			86		
37			87	3267	
38			88		
39	3315		89		
40			90		
41			91	3263	
42			92		
43	3311		93		NC/MR @ 1722
44			94		WD-1898 FATH
45			95	3259	
46			96		
47	3307		97		
48			98		
49			99	3255	

LINE NO. TD-21II DIR. 179 DEG. PARTY NO. 705 DATE 265 PAGE 16 8077A

CABLE DEPTH	WATER DEPTH	NO. GUNS	GUN PRES.	GUN DEPTH	SHIPS HEAD	TAIL BOUY
1.43 2. 3.45 4.46 5.43 6.47		4	2KPSI	30'	177°	196°

FILE NO.	SP NO.	REMARKS	FILE NO.	SP NO.	REMARKS
500	3455		550		
01			51	3403	
02			52		
03			53		NC/MR @ 1636
04	3451		54		
~~06~~	—	LOST 2 Files	55	3399	
~~06~~	—		56		
07	3449	EOR # 733 @ 1622	57	3397	EOR # 734
08	3448	SOR # 734	58		SOR # 735
09			59		
10			60		
11			61	3393	
12			62		
13			63		
14			64		
15	3441		65	3389	
16		NC/MR @ 1625	66		
17			67		
18	3438	Dropped 2 pops.	68		
19	3435		69	3385	
20			70		
21			71		
22			72		
23	3431		73	3381	NC/MR @ 1643
24			74		WD = 1870 FATH.
25			75		
26			76		
27	3427		77	3377	
28			78		
29			79		
30			80		
31	3423		81	3373	
32			82		
33		NC/MR @ 1630	83		
34			84		
35	3419		85	3369	
36			86		
37			87		
38			88		
39	3415		89	3365	
40			90		
41			91		
42			92		
43	3411		93	3361	NC/MR @ 1650
44			94		SH 181 TBR 189
45			95		
46			96		
47	3407		97	3357	
48			98		
49			99		

LINE NO. TD-2HI DIR. 179 DEG. PARTY NO. 725 DATE 265 PAGE 15 8077A

CABLE DEPTH	WATER DEPTH	NO. GUNS	GUN PRES.	GUN DEPTH	SHIPS HEAD	TAIL BOUY
1.432.403.44 4.455.4264.2	1828 fath	4	2000 lbs	30'	187°	176°

FILE NO.	SP NO.	REMARKS	FILE NO.	SP NO.	REMARKS
400	3558	EOR 730 @ 1547	50	3507	
01		SOR 731	51		
02			52		
03			53		
04			54	3503	
05	3553		55		
06			56	3501	NC/MR @ 1605
07			57		WD - 1858 FATH
08			58		
09	3549		59		
10			60	3497	
11			61		
12			62		
13	3545		63		
14			64	3493	
15			65		
16			66		
17	3541	NC/MR @ 1552	67		
18		WD - 1828 FATH	68	3489	
19			69		
20			70		
21	3537		71		
22			72	3485	
23			73		
24			74		
25	3533		75		
26			76	3481	NC/MR @ 1611
27			77		SH - 195° TOB - 175°
28			78		WD - 1865 Fath
29	3529		79		
30			80	3477	
31			81		
32			82		PA-SC
33	3525		83		
34			84	3473	2 Missing!
35			85	3470	
36			86		
37	3521	NC/MR @ 1558 EOR 731	87	3468	EOR # 732 @ 1615
38	3519	1 missing? SOR 732	88	3467	SOR # 732
39			89		
40			90	3465	
41			91		
42	3515		92		
43			93		
44			94	3461	NC/MR @ 1618
45	3512		95		WD
46			96		
47			97		
48			98	3457	
49	3508		99		

LINE NO. TD-2 HI DIR. 179 DEG. PARTY NO. 705 DATE 265 PAGE 14 8077A

CABLE DEPTH	WATER DEPTH	NO. GUNS	GUN PRES.	GUN DEPTH	SHIPS HEAD	TAIL BOUY
1.432.N/A3.454.465.446.43	1780 FATH	4	2000 lbs	30'	190°	178°

FILE NO.	SP NO.	REMARKS	FILE NO.	SP NO.	REMARKS
300	3658	E.O.R 728 @ 1514	350	3608	E.O.R. 729 @ 1530 P.E.
01	3657	S.O.R 729	51		S.O.R 730
02			52		
03			53	3605	
04			54		
05	3653		55		
06			56		
07			57	3601	NC/mR @ 1532
08			58		WD - 1825 FATH
09	3649		59		
10			60		
11			61	3597	
12			62		
13	3645		63		
14			64		
15			65	3593	
16			66		
17	3641	NC/mR @ 1519	67		
18		WD 1795 FATH	68		
19			69	3589	
20			70		
21	3637		71		
22			72		
23			73	3585	
24			74		
25	3633		75		
26			76		
27			77	3581	NC/mR @ 1538
28			78		S.H. 187° T.B.B. 176°
29	3629		79		WD - 1818 FATH.
30			80		
31			81	3579	
32			82		
33	3625		83		
34			84		
35			85	3573	
36		TIME FIRE 1525	86		
37	3621	NC/mR @ 1525	87		
38		S.H. 188° T.B.B. NOT VISABLE	88		
39		WD 1820 FATH.	89	3569	
40			90		
41	3617		91		
42			92		
43			93	3565	
44			94		
45	3613		95		
46			96		
47	11	DISTANCE SHOOTING 1529	97	3561	NC/mR @ 1545
48			98		WD 1828 FATH
49	3609		399		

LINE NO. TD-2 HI DIR. 179 DEG. PARTY NO. 705 DATE 265 PAGE 13 8077A

CABLE DEPTH	WATER DEPTH	NO. GUNS	GUN PRES.	GUN DEPTH	SHIPS HEAD	TAIL BOUY
1.42 2.NA 3.45 4.46 5.44 6.43	1722 FATH	4	2000 lbs	30 FT	188°	178°

FILE NO.	SP NO.	REMARKS	FILE NO.	SP NO.	REMARKS
200	3758	E.O.R. 726 @ 1444	250	3708	E.O.R. 727 @ 1459
01	3757	S.O.R. 727	51		S.O.R. 728
02			52		P.E.
03			53	3705	
04			54		
05	3753		55		
06			56		
07			57	3701	NC/MR @ 1500
08			58		WD 1758 FATH
09	3749		59		
10			60		
11			61	3697	
12			62		
13	3745		63		
14			64		RADIO IN USE 1503
15			65	3693	
16			66		
17	3741	NC/MR @ 1448	67		
18		WD 1735 FATH	68		
19			69	3689	
20			70		
21	3737		71		
22			72		
23			73	3685	
24			74		
25	3733		75		
26			76		
27			77	3681	NC/MR @ 1507
28			78		S.H. 190° T.B.B. NOT VISABLE 4 SEC DELAY
29	3729		79		WD - 1760 FATH.
30			80		
31			81	3677	
32			82		
33	3725		83		
34			84		
35			85	3673	
36			86		
37	3721	NC/MR @ 1454	87		
38		S.H. 192° T.B.B. NOT VISABLE	88		
39		WD 1748 FATH.	89	3669	
40			90		
41	3717		91		
42			92		
43			93	3665	
44			94		
45	3713		95		
46			96		
47			97	3661	NC/MR @ 1512
48			98		WD 1780 FATH
49	3709		299		

LINE NO. TD-2HI DIR. 179 DEG. PARTY NO. 705 DATE 265 PAGE 12 8077A

CABLE DEPTH	WATER DEPTH	NO. GUNS	GUN PRES.	GUN DEPTH	SHIPS HEAD	TAIL BOUY
1.42 2.N/A 3.45 4.46 5.43 6.42	1686 FATH	4	2000 lbs	30 FT	182°	176°

FILE NO.	SP NO.	REMARKS	FILE NO.	SP NO.	REMARKS
100	3858	E.O.R. 724 @ 1413	150	3808	E.O.R. 725 @ 1429
01	3857	S.O.R 725 P.E.	51		S.O.R. 726 P.E.
02			52		
03			53	3805	
04			54		
05	3853		55		P.E.
06			56		
07			57	3801	NC/MR @ 1430
08			58		WD - 1698
09	3849		59		
10			60		
11			61	3797	
12			62		
13	3845		63		
14			64		
15			65	3793	
16			66		
17	3841	NC/MR @ 1418	67		
18		WD 1688 FATH.	68		
19			69	3789	BACK ON DISTANCE 1434
20			70		
21	3837		71		
22			72		
23			73	3785	
24			74		
25	3833		75		
26			76		
27			77	3781	NC/MR @ 1437
28			78		S.H. 188° T.B.B 176°
29	3829		79		W.D 1712 FATH.
30			80		
31			81	3777	
32			82		
33	3825		83		
34			84		
35			85	3773	
36			86		
37	3821	NC/MR @ 1424	87		
38		S.H. 182° T.B.B 170°	88		
39		WD - 1690 FATH.	89	3769	
40			90		
41	3817		91		
42			92		
43			93	3765	
44			94		
45	3813		95		
46			96		
47			97	3761	NC/MR @ 1443
48			98		WD - 1720 FATH.
49	3809		99	3759	

LINE NO. TD-242 DIR. 179 DEG. PARTY NO. 705 DATE 265 PAGE 11 8077A

CABLE DEPTH	WATER DEPTH	NO. GUNS	GUN PRES.	GUN DEPTH	SHIPS HEAD	TAIL BOUY
1.432 N/A 3.45 4.46 5.43 6.43	1686 FATH.	4	2000 lbs	30 FT.	181°	178°

FILE NO.	SP NO.	REMARKS	FILE NO.	SP NO.	REMARKS
00			050	3908	E.O.R. 723 @ 1357 1049
001	3957	E.O.R. 722 @ 1342	51		S.O.R. 724
02		S.O.R 723	52		
03			53	3905	
04			54		
05	3953		55		
06			56		
07			57	3901	NC/MR @ 1359
08			58		WD - 1683 FATH.
09	3949		59		
10			60		
11			61	3897	
12			62		
13	3945		63		
14			64		
15			65	3893	
16			66		
17	3941	NC/MR @ 1347	67		
18		WD - 1688 FATH.	68		
19			69	3889	
20			70		
21	3937		71		
22			72		TIME FIRE 1404
23			73	3885	
24			74		
25	3933		75		
26			76		
27			77	3881	NC/MR @ 1405
28			78		S.H. 180° T.B.B 177°
29	3929		79		WD -
30			80		
31			81	3877	
32			82		
33	3925		83		
34			84		
35			85	3873	
36			86		
37	3921	NC/MR @ 1353	87		
38		S.H. 181° T.B.B. 178°	88		
39		WD - 1686	89	3869	
40			90		
41	3917		91		
42			92		
43			93	3865	
44			94		
45	3913		95		
46			96		
47			97	3861	NC/MR @ 1411
48			98		WD. 1686 FATH.
49	3909		99		1098

LINE NO. TD-2HI DIR. 179 DEG. PARTY NO. 705 DATE 265 PAGE 10 8077A

CABLE DEPTH	WATER DEPTH	NO. GUNS	GUN PRES.	GUN DEPTH	SHIPS HEAD	TAIL BOUY
1.442 NUB 3.44 4.46 5.44 6.44	1688	4	2000 lbs	30 FT.	190°	177°

FILE NO.	SP NO.	REMARKS	FILE NO.	SP NO.	REMARKS
900	4057	E.O.R. 720 @ 1311	950	4007	E.O.R. 721 1327
01		S.O.R. 721	51		S.O.R. 722
02			52	4005	
03			53		
04	4053		54		
05			55		
06			56	4001	NC/MR @ 1328
07			57		WD 1690 FATH
08	4049		58		
09			59		
10			60	3997	
11			61		
12	4045		62		
13			63		
14			64	3993	
15			65		
16	4041	NC/MR @ 1316	66		
17		WD 1688 FATH.	67		
18			68	3989	
19			69		
20	4037		70		
21			71		
22			72	3985	
23			73		
24	4033		74		
25			75		
26			76	3981	NC/MR @ 1334
27			77		S.H. 181° T.B.B 180°
28	4029		78		WD - 1688 FATH.
29			79		
30			80	3977	
31			81		
32	4025		82		
33			83		
34			84	3973	
35			85		
36	4021	NC/MR @ 1322	86		
37		S.H. 184° T.B.B. 182°	87		
38		WD - 1690 FATH.	88	3969	
39			89		
40	4017		90		
41			91		
42			92	3965	
43			93		
44	4013		94		
45			95		
46			96	3961	NC/MR @ 1340
47			97		WD - 1686 FATH
48	4009		98		
49			99		

LINE NO. TD-24E DIR. 179 DEG. PARTY NO. 705 DATE 265 PAGE 09 8077A

CABLE DEPTH	WATER DEPTH	NO. GUNS	GUN PRES.	GUN DEPTH	SHIPS HEAD	TAIL BOUY
1.43 2.N/A 3.45 4.46 5.44 6.44	1684 FATH	4	2000 LBS	30'	191°	NOT VISABLE

FILE NO.	SP NO.	REMARKS	FILE NO.	SP NO.	REMARKS
800	4157	E.O.R. 718 @ 1239	850	4107	E.O.R. 719 @ 1255
01		S.O.R. 719 TIME FIRING	51		S.O.R 720
02			52	4105	
03			53		
04	4153		54		
05			55		
06			56	4104	NC/MR @ 1256
07			57		WD 1686 FATH.
08	4149		58		
09			59		
10			60	4097	
11			61		
12	4145		62		
13			63		
14			64	4093	
15			65		
16	4141	NC/MR @ 1243	66		
17		WD - 1686 FATH.	67		
18			68	4089	
19			69		
20	4139		70		
21			71		
22			72	4085	
23			73		
24	4133		74		
25			75		
26			76	4081	NC/MC @ 1303
27			77		SH. 190° T.B.R. 175°
28	4129		78		WD 1687 FATH
29			79		
30			80	4077	
31			81		
32	4125		82		
33			83		
34			84	4073	
35			85		
36	4121	NC/MR @ 1250	86		
37		SH. 190° T.B.R 175°	87		
38		WD 1686 FATH.	88	4069	
39			89		
40	4117		90		
41			91		
42			92	4065	
43			93		
44	4113		94		
45			95		
46			96	4061	NC/MR @ 1309 WATER TRACK
47			97		WP - 1688 FATH DISTANCE SHOOTING
48	4109		98		
49			99		

LINE NO. TD-2 HI DIR. 179 DEG. PARTY NO. 705 DATE 265 PAGE 08 8077A

CABLE DEPTH	WATER DEPTH	NO. GUNS	GUN PRES.	GUN DEPTH	SHIPS HEAD	TAIL BOUY
1.442 N/A 3.45 4.46 5.42 6.42	1674 FATH	4	2000 lbs	30 FT.	188°	168°

FILE NO.	SP NO.	REMARKS	FILE NO.	SP NO.	REMARKS
700	4257	E.O.R. 716 @ 1206	750	4207	E.O.R. 717 @ 1222
01		S.O.R. 717	51		S.O.R 718
02		R.E.	52	4205	
03			53		
04	4253		54		
05			55		
06			56	4201	NC/MR @ 1224
07			57		W.D. 1676 FATH
08	4249		58		
09			59		
10			60	4197	
11			61		
12	4245		62		
13			63		
14			64	4193	
15			65		
16	4241	NC/MR @ 1210	66		
17		WD 1674 FATH	67		
18			68	4189	
19			69		
20	4237		70		
21			71		
22			72	4185	
23			73		R.E.
24	4233		74		
25			75		
26			76	4181	NC/MR @ 1230
27			77		S.H. 192° T.B.R. 171°
28	4229		78		WD - 1678 FATH.
29			79		
30			80	4177	
31			81		
32	4225		82		
33			83		
34			84	4173	R.E.
35			85		
36	4221	NC/MR @ 1217	86		
37		S.H. 191° T.B.R. NOT VISABLE	87		
38		W.D. 1676 FATH.	88	4169	
39			89		
40	4217		90		
41			91		
42			92	4165	
43			93		
44	4213		94		
45			95		
46			96	4161	NC/MR @ 1237
47			97		WD - 1684 FATH
48	4209		98		
49			99		

LINE NO. TD-2HE DIR. 179 DEG. PARTY NO. 705 DATE 265 PAGE 07 8077A

CABLE DEPTH	WATER DEPTH	NO. GUNS	GUN PRES.	GUN DEPTH	SHIPS HEAD	TAIL BOUY
1.442 2.443 4.455 5.436 45	1655 FATH	4	1900 lbs	30'	186°	175°

FILE NO.	SP NO.	REMARKS	FILE NO.	SP NO.	REMARKS
600	4357	E.O.R. 714 @ 1133	650	4307	E.O.R 715 @ 1149
01		S.O.R. 715	51		S.O.R 716
02			52	4305	
03			53		
04	4353		54		
05			55		
06			56	4301	NC/MR @ 1151
07			57		WD - 1666
08	4349		58		
09			59		
10			60	4297	P.E.
11			61		
12	4345		62		
13			63		
14			64	4293	
15			65		
16	4341	NC/MR @ 1138	66		
17		W.D. — 1662 FATH.	67		
18			68	4289	
19			69		
20	4337		70		
21			71		
22			72	4285	
23			73		
24	4333		74		
25			75		
26			76	4281	NC/MR @ 1157
27			77		S.H. 187° T.B.B 170°
28	4329		78		WD 1668 FATH.
29			79		
30			80	4277	
31			81		
32	4325		82		
33			83		
34			84	4273	
35			85		
36	4321	NC/MR @ 1145	86		
37		S.H 183° T.B.B 176°	87		
38		WD 1664 FATH.	88	4269	
39			89		
40	4317		90		
41			91		
42			92	4265	
43			93		
44	4313		94		
45			95		
46			96	4261	NC/MR @ 1204
47			97		WD - 1674 FATH
48	4309		98		
49			99		

LINE NO. TO-2HF DIR. 179 DEG. PARTY NO. 705 DATE 265 PAGE 06 8077A

CABLE DEPTH	WATER DEPTH	NO. GUNS	GUN PRES.	GUN DEPTH	SHIPS HEAD	TAIL BOUY
1.432 2.44 3.45 4.46 5.44 6.43	1648 FATH.	4	2000 lbs	30'	184°	176°

FILE NO.	SP NO.	REMARKS	FILE NO.	SP NO.	REMARKS
500	4457	E.O.R. 712 @ 1100	550	4407	E.O.R 713 @ 1117
01		S.O.R 713	51		S.O.R 714
02	4455		52	4405	
03			53		P.E.
04	4453		54		
05			55		
06			56	4401	NC/mR @ 1118
07			57		WD - 1657 FATH.
08	4449		58		
09			59		
10			60	4397	
11			61		
12	4445		62		
13			63		
14			64	4393	
15			65		
16	4441	NC/mR @ 1105	66		
17		WD - 1648 FATH.	67		
18			68	4389	
19			69		
20	4437		70		
21			71		
22			72	4385	
23			73		
24	4433		74		
25			75		
26			76	4381	NC/mR @ 1125
27			77		S.H. 189° T.B.B. 170°
28	4429		78		WD 1658 FATH.
29			79		
30			80	4377	
31			81		
32	4425		82		
33			83		
34			84	4373	
35			85		
36	4421	NC/mR @ 1112	86		
37		S.H. 185° T.B.B. 174°	87		
38		WD.- 1652 FATH	88	4369	
39			89		
40	4417		90		
41			91		
42			92	4365	
43			93		
44	4413		94		
45			95		P.E.
46			96	4361	NC/mR @ 1131
47			97		WD 1655 FATH.
48	4409		98		
49			99		

LINE NO. TD.24F DIR. 179° DEG. PARTY NO. 705 DATE 265 PAGE 05 8077A

CABLE DEPTH	WATER DEPTH	NO. GUNS	GUN PRES.	GUN DEPTH	SHIPS HEAD	TAIL BOUY
1.442.~~44~~3.444.45 5.436.44	1629 FATH.	4	2800 LBS	30'	184°	176°

FILE NO.	SP NO.	REMARKS	FILE NO.	SP NO.	REMARKS
400	4557	E.O.R. 710 @ 1026	450	4507	E.O.R. 711 @ 1043
01		S.O.R. 711	51		S.O.R. 712
02			52	4505	
03			53		
04	4553		54		
05			55		
06			56	4501	NC/mR @ 1045
07			57		W.D. 1638 FATH.
08	4549		58		
09			59		
10			60	4497	
11			61		
12	4545		62		
13			63		
14			64	4493	
15			65		
16	4541	NC/mR @ 1031	66		
17		S.H. 182° T.B.R. 176°	67		
18		W.D. - 1628 FATH.	68	4489	
19			69		
20	4537		70		
21			71		
22			72	4485	
23			73		
24	4533		74		
25			75		
26			76	4481	NC/mR @ 1052
27			77		S.H. 184° T.B.R. 175°
28	4529		78		W.D. - 1640 FATH.
29			79		
30			80	4477	
31			81		
32	4525		82		
33			83		
34			84	4473	
35			85		
36	4521	NC/mR @ 1038	86		
37		WD 1635 FATH.	87		
38			88	4469	
39			89		
40	4517		90		
41			91		
42			92	4465	
43			93		
44	4513		94		
45			95		
46			96	4461	NC/mR @ 1058
47			97		WD - 1648 FATH.
48	4509		98		
49			99	4458	[illegible]

LINE NO. TD-2HI DIR. 179° DEG. PARTY NO. 705 DATE 265 PAGE 04 8077A

CABLE DEPTH	WATER DEPTH	NO. GUNS	GUN PRES.	GUN DEPTH	SHIPS HEAD	TAIL BOUY
1.42 2.NA 3.44 4.45 5.42 6.43	1616 FATH.	4	2000 165	30'	184°	178°

FILE NO.	SP NO.	REMARKS	FILE NO.	SP NO.	REMARKS
300	4657	EOR 708 @ 0953	350	4607	EOR 709 @ 1010
01		SOR 709	51		SOR 710
02			52	4605	
03			53		
04	4653		54		
05			55		
06			56	4601	N/MR @ 1011
07			57		WD 1625 FATH.
08	4649		58		
09			59		
10			60	4597	
11			61		
12	4645		62		
13			63		
14			64	4593	
15			65		
16	4641	NC/MR @ 0958	66		
17		SH - 183° TBB - 177°	67		
18		WD - 1612 FATH.	68	4589	
19			69		
20	4637		70		
21			71		
22			72	4585	
23			73		
24	4633		74		
25			75		
26			76	4581	NC/MR @ 1018
27			77		SH. 184° T.B.B. 176°
28	4629		78		WD. 1622 FATH.
29			79		
30			80	4577	
31			81		
32	4625		82		
33			83		
34			84	4573	
35			85		
36	4621	NC/MR @ 1005	86		
37		WD - 1618 FATH.	87		
38			88	4569	
39			89		
40	4617		90		
41			91		
42			92	4565	
43			93		
44	4613		94		
45			95		
46			96	4561	NC/MR @ 1024
47			97		W.D - 1626 FATH
48	4609		98		
49			399		

LINE NO. TO-2147 DIR. 179° DEG. PARTY NO. 705 DATE 265 PAGE 03 8077A

CABLE DEPTH	WATER DEPTH	NO. GUNS	GUN PRES.	GUN DEPTH	SHIPS HEAD	TAIL BOUY
1.43 2.42 3.44 4.45 5.42 6.43	1590 FATH	4	2000 lbs	30'	179°	179°

FILE NO.	SP NO.	REMARKS	FILE NO.	SP NO.	REMARKS
200	4757	EOR 706 @ 0920	250		EOR 707 @ 0937
01		SOR 707	51		SOR 708
02			52	4705	
03			53		
04	4753		54		
05			55		
06			56	4701	NC/MR @ 0938
07			57		WD - 1609 FATH
08	4749		58		
09			59		
10			60	4697	
11			61		
12	4745		62		
13			63		
14			64	4693	
15			65		
16	4741	NC/MR @ 0925	66		
17		WD - 1595 FATH,	67		
18			68	4689	
19			69		
20	4737		70		
21			71		
22			72	4685	
23			73		
24	4733		74		PA-SC
25			75		
26			76	4681	NC/MR @ 0945
27			77		SH - 183° TBB - 177°
28	4729		78		WD - 1610 FATH
29			79		
30			80	4677	
31			81		
32	4725		82		
33			83		
34			84	4673	
35			85		
36	4721	NC/MR @ 0932	86		
37		SH - 183° TBB - 175°	87		
38		WD - 1600 FATH	88	4669	
39			89		
40	4717		90		
41			91		
42			92	4665	
43			93		
44	4713		94		
45			95		
46			96	4661	NC/MR @ 0952
47			97		WD - 1616 FATH
48	4709		98		
49			99		

LINE NO. TD-24I DIR. 179° DEG. PARTY NO. 705 DATE 265 PAGE 02 8077A

CABLE DEPTH	WATER DEPTH	NO. GUNS	GUN PRES.	GUN DEPTH	SHIPS HEAD	TAIL BOUY
1.422 MA 3.434 4.455 5.436 6.44	1540 Fath	4	2000 lbs	28'	182°	177°

FILE NO.	SP NO.	REMARKS	FILE NO.	SP NO.	REMARKS
100	4857	EOR TOH @ 0847	150		EOR 705 @ 0904
01		SOR 705	51	PA-SC	SOR 706
02			52	4805	
03			53		
04	4853		54		
05			55		
06			56	4801	NC/MR @ 0905
07			57		SH 186° TBB-171°
08	4849		58		WD. 1564 Fath
09			59		
10			60	4797	
11			61		
12	4845		62		
13			63		
14			64	4793	
15			65		
16	4841	NC/MR @ 0852	66		
17		SH - 182° TBB-177°	67		
18		WD - 1540 Fath	68	4789	
19			69		
20	4837		70		
21			71		
22			72	4785	
23			73		
24	4833		74		
25			75		
26			76	4781	NC/MR @ 0912
27			77		WD - 1578 Fath
28	4829		78		PA-SC
29			79		
30			80	4777	
31			81		
32	4825		82		
33			83		
34			84	4773	
35			85		
36	4821	NC/MR @ 0859	86		
37		WD - 1560 Fath	87		
38			88	4769	
39			89		
40	4817		90		
41			91		
42			92	4765	
43			93		
44	4813		94		
45			95		
46			96	4761	NC/MR @ 0919
47			97		SH - 179° TBB-179°
48	4809		98		WD - 1590 Fath
49			99		

LINE NO. TD-2IH DIR. 179° DEG. PARTY NO. 705 DATE 265 PAGE 01 8077A

CABLE DEPTH	WATER DEPTH	NO. GUNS	GUN PRES.	GUN DEPTH	SHIPS HEAD	TAIL BOUY
1.4 2.NA 3.45 4.45 5.42 6.39	1493 Fath	4	2000 165	28'	175°	18 40

FILE NO.	SP NO.	REMARKS	FILE NO.	SP NO.	REMARKS
00			50		EOR 703 @ 0830
01	4956	NC/MR @ 0813	51		SOR 704
02		SH- 175° TBB- 184°	52	4905	
03		WD - 1493 Fath	53		
04			54		
05			55		
06			56	4901	NC/MR @ 0832
07			57		WD - 1519 Fath
08			58		
09			59		
10			60	4897	
11			61		
12			62		
13			63		
14			64	4893	
15			65		
16	4941	NC/MR @ 0818	66		
17		WD - 1495 Fath	67		
18			68	4889	
19			69		
20	4937		70		
21			71		
22			72	4885	
23			73		
24	4933		74		
25			75		
26			76	4881	NC/MR @ 0838
27			77		SH 184° TBB - 173°
28	4929		78		WD - 1528 Fath
29			79		
30			80	4877	
31			81		
32	4925		82		
33			83		
34			84	4873	
35			85		
36	4921	NC/MR @ 0825	86		
37		SH- 181° TBB- 177°	87		
38		WD- 1513 Fath.	88	4869	
39			89		
40	4917		90		
41			91		
42			92	4865	
43			93		
44	4913		94		
45			95		
46			96	4861	NC/MR @ 0845
47			97		WD - 1530 Fath
48	4909		98		
49			99		

U.S. CONTRACT No. 14-08-0001-16209

TELEDYNE EXPLORATION

OBSERVER'S DAILY REPORT

PARTY NO. 705-CORAL SYSTEM TYPE DFS III DATE 265

CLIENT USGS
LINE NO. 10-2HI DIR. 179° DEG.
PROSPECT South AREA
LOCATION East Coast USA
SAMPLE RATE 2MSC MS. BPI 1600
RECORD LENGTH 12 SEC.

PRIME NAVIGATION LORAN C
CABLE TYPE TEC
TRACE INT 48→#25 = 50m/24→1=100m
SHOT INT. 50m
WEATHER B-3/5
OBSERVER Poster/Woodward

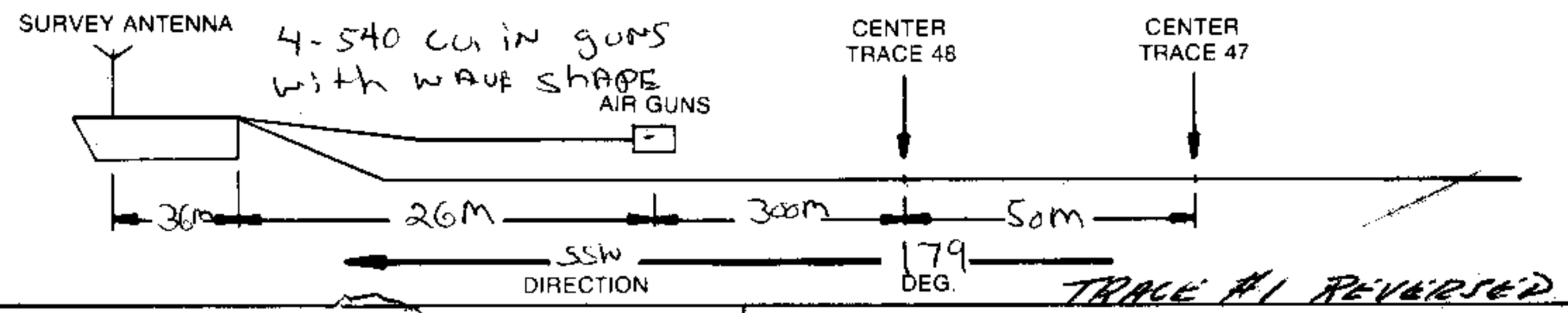

RECORD				REPRODUCE				
GAIN (OHM IMP)	FILTERS LO/SLOPE	FILTERS HI	MAN / IFP	FILTERS LO	FILTERS HI	TRIP SENSE	INITIAL GAIN	MODE
36+6	8 out	124	IFP	out	Auto	36	30	AGC

BOOK NO.	REEL NO.	CONSTANTS DAY NO.	LINE NO.	DIR. DEG.	FILE NO. FROM	TO	SP NO. FROM	TO	TIME START	FINISH	
1	703	265/0002	30/	179	001	050	4956	4907	0813	0830	50
2	704	PTY			051	100	4906	4857	0830	0847	50
1	705				101	150	4856	4807	0847	0904	50
2	706				151	200	4806	4757	0904	0920	50
1	707				201	250	4756	4707	0920	0937	50
2	708				251	300	4706	4657	0937	0953	50
1	709				301	350	4656	4607	0953	1010	50
2	710				351	400	4606	4557	1010	1026	50
1	711				401	450	4556	4507	1026	1043	50
2	712				451	500	4506	4457	1043	1100	50
1	713				501	550	4456	4407	1100	1117	50
2	714				551	600	4406	4357	1117	1133	50
1	715				601	650	4356	4307	1133	1149	50
2	716				651	700	4306	4257	1149	1206	50
1	717				701	750	4256	4207	1206	1222	50
2	718				751	800	4206	4157	1222	1239	50
1	719				801	850	4156	4107	1239	1255	50
2	720				851	900	4106	4057	1255	1311	50
1	721				901	950	4056	4007	1311	1327	50
2	722				951	001	4006	3957	1327	1342	50
1	723			X	002	050	3956	3908	1342	1357	40
2	724				051	100	3907	3858	1357	1413	50
1	725				101	150	3857	3808	1413	1429	50
2	726				151	200	3807	3758	1429	1444	50
1	727				201	250	3757	3708	1444	1459	50
2	728	265/0002	40/	179	251	300	3707	3658	1459	1514	50
1	729				301	350	3657	3608	1514	1530	50
2	730				351	400	3607	3558	1530	1547	50

21 50 40i

8077

TELEDYNE EXPLORATION

OBSERVER'S DAILY REPORT

PARTY NO. 705 **SYSTEM TYPE** DFS IV **DATE** 265

CLIENT U.S.G.S. - CORAL
LINE NO. TD-2-HI DIR. 179 DEG.
PROSPECT SOUTH AREA
LOCATION EAST COAST USA
SAMPLE RATE 2 MS. BPI 1600
RECORD LENGTH 12 SEC.

PRIME NAVIGATION / LORAN-C
CABLE TYPE TEC
TRACE INT 48-25=50m / 24-1=100m
SHOT INT. 50m
WEATHER B-5
OBSERVER POSTEN / WOODWARD

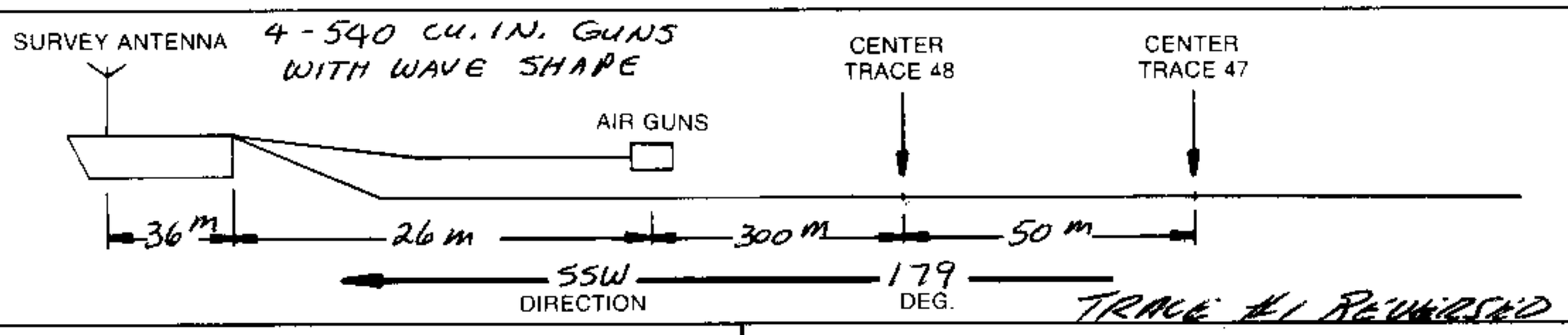

RECORD				REPRODUCE				
INPUT GAIN (500 OHM IMP)	FILTERS LO/SLOPE	FILTERS HI	MAN / IFP	FILTERS LO	FILTERS HI	TRIP SENSE	INITIAL GAIN	MODE
36 + 6	8/OUT	124	IFP	OUT	AUTO	36	30	AGC

DECK NO.	REEL NO.	CONSTANTS DAY NO.	CONSTANTS LINE NO.	CONSTANTS DIR. DEG.	FILE NO. FROM	FILE NO. TO	SP NO. FROM	SP NO. TO	TIME START	TIME FINISH	
1	731	265/0002/4.0		/179	401	437	3557	3521	1547	1558	51
2	732			Chan Rx 3510	438	487	3519	3468	1558	1615	52
1	733				488	507	3467	3449	1615	1622	19
2	734				508	557	3448	3397	1622	1639	52
1	735				558	607	3396	3347	1639	1654	50
2	736				608	657	3346	3297	1654	1711	50
1	737				658	707	3296	3247	1711	1727	50
2	738				708	757	3246	3197	1727	1742	50
1	739				758	807	3196	3147	1742	1758	50
2	740				808	857	3146	3097	1758	1814	50
1	741				858	907	3096	3047	1814	1830	50
2	742				908	957	3046	2997	1830	1846	50
1	743				958	007	2996	2948	1846	1903	49
2	744				008	057	2947	2898	1903	1919	50
1	745				058	107	2897	2848	1919	1935	50
2	746	STOP Here			108	157	2847	2798	1935	1951	50
1	747				158	207	2797	2748	1951	2006	50
2	748				208	257	2747	2698	2006	2022	50
1	749				258	307	2697	2648	2022	2037	50
2	750				308	357	2647	2598	2037	2052	50
1	751			908 917	358	407	2597	2548	2052	2108	50
2	752			2547-38 2817	408	457	2547 2538	2478 2517	2108	2124	50
1	753			918 957	458	507	2477	2428	2124	2141	50
2	754				508	557	2427	2378	2141	2159	50
1	755				558	607	2377	2328	2159	2217	60
2	756				608	657	2327	2278	2217	2233	50
1	757				658	672	2277	2263	2233	2240	15
2	758				674	723	2259	2210	2240	2258	50

8077

TELEDYNE EXPLORATION

OBSERVER'S DAILY REPORT

PARTY NO. 705 - CORAL **SYSTEM TYPE** DFS IV **DATE** 265-66

CLIENT USGS
PRIME NAVIGATION / LORANC
LINE NO. TD-2HZ **DIR.** 179° **DEG.**
CABLE TYPE TEC
PROSPECT South Area
TRACE INT 48-25 = 50m / 24-1 = 100m
LOCATION East Coast USA
SHOT INT. 50 m
SAMPLE RATE 2 **MS. BPI** 1600
WEATHER B-4
RECORD LENGTH 12 **SEC.**
OBSERVER POSTEN

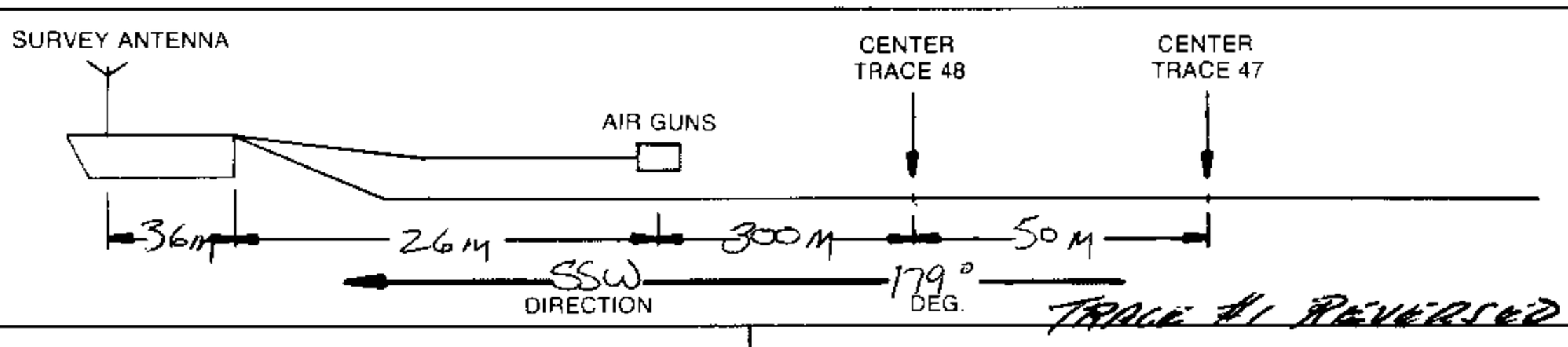

RECORD					REPRODUCE				
INPUT GAIN (500 OHM IMP)	FILTERS LO/SLOPE	FILTERS HI	MAN / IFP	FILTERS LO	FILTERS HI	TRIP SENSE	INITIAL GAIN	MODE
36+6	8/OUT	124	IFP	OUT	AUTO	36	30	AGC

DECK NO.	REEL NO.	CONSTANTS DAY NO.	CONSTANTS LINE NO.	CONSTANTS DIR. DEG.	FILE NO. FROM	FILE NO. TO	SP NO. FROM	SP NO. TO	TIME START	TIME FINISH	
1	759	265	0002	4.0 / 179	724	773	2209	2160	2258	2314	50
2	760				774	823	2159	2110	2314	2330	50
1	761			1-48	824	873	2109	2059	2330	2347	51
2	762	845 = 2087		2088	874	923	2058	2009	2347	0003	50
1	763				924	973	2008	1959	0003	0019	50
2	764				974	023	1958	1910	0019	0035	49
1	765				024	073	1909	1860	0035	0052	50
2	766				074	123	1859	1810	0052	0108	50
1	767				124	173	1809	1760	0108	0125	50
2	768				174	223	1759	1710	0125	0141	50
1	769	266	0002	5.0 / 179	224	273	1709	1660	0141	0157	50
2	770	5 SECOND DELAY AT			274	323	1659	1610	0157	0214	50
1	771	SP - 1709.			324	373	1609	1560	0214	0232	50
2	772				374	423	1558	1509	0232	0249	50
1	773				424	473	1508	1459	0249	0306	50
2	774			1385	474	523	1458	1409	0306	0322	50
1	775	548 = 1383		1384 1382 1380	524	573	1408	1356	0322	0339	58
2	776	549 = 1381			574	623	1355	1306	0339	0357	50
1	777	550 = 1379			624	673	1305	1256	0357	0414	50
2	778				674	723	1255	1206	0414	0432	50
1	779				724	773	1205	1156	0432	0450	50
2	780				774	823	1155	1106	0450	0509	50
1	781				824	873	1105	1056	0509	0527	50
2	782				874	923	1055	1006	0527	0545	50
1	783				924	936	1005	993	0545	0551	13
2	784				937	964	988	961	0551	0602	28
											1244

TELEDYNE EXPLORATION

OBSERVER'S DAILY REPORT

PARTY NO. 705-CORAL **SYSTEM TYPE** DFS III **DATE** 26-5-66

CLIENT USGS
LINE NO. TD-2HI DIR. 179° DEG.
PROSPECT South Area
LOCATION East Coast USA.
SAMPLE RATE 2 MS. BPI 1600
RECORD LENGTH 12 SEC.

PRIME NAVIGATION / LORAN C
CABLE TYPE TEC
TRACE INT 48-25 = 50m / 24-1 = 100m
SHOT INT. 50 M
WEATHER B-3/5
OBSERVER POSTEN

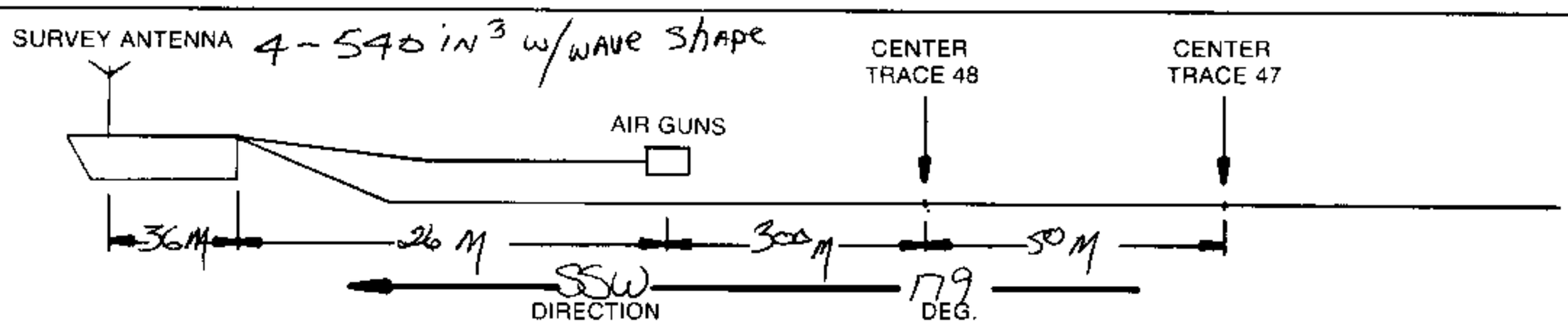

RECORD				REPRODUCE				
INPUT GAIN (500 OHM IMP)	FILTERS LO/SLOPE	FILTERS HI	MAN / IFP	FILTERS LO	FILTERS HI	TRIP SENSE	INITIAL GAIN	MODE
36+6	8/OUT	124	IFP	OUT	AUTO	36	30	AGC

DECK NO.	REEL NO.	CONSTANTS DAY NO.	CONSTANTS LINE NO.	CONSTANTS DIR. DEG.	FILE NO. FROM	FILE NO. TO	SP NO. FROM	SP NO. TO	TIME START	TIME FINISH
		"Notes"			TRACE #1 REVERSED — .					
		SP 4956 3 Sec. Delay								
GMT	SP									
1239	4156	Shooting Time								
1309	4061	Shooting Distance								
1405	3881	Shooting Time								
1418	3841	Noisy Cable "Shark Suspect"								
1434	3789	Shooting Distance								
1503	3694	Radio in Use.								
1507	3680	4 Sec Delay								
1512	3661	Radio OFF								
1525	3620	Shooting Time								
1529	3611	Shooting Distance								
1555	3533	Shooting Time								
1603	3548	Sona Bouy Deployed & on TR #48.								
		✓Dropped Sp. 3520 due to Txp Malfunction								
		✓Dropped File 506 & Sp. 3450 Due To Txp Malfunction								
		?(Dropped File 505.)								
		✓Dropped Sp. 3437-3436 - Txp Malfunction								
1853	2978	Trace 48 Back To Norm.								
1719	2770	✓Deployed Sona Bouy - SP-2770 Trace-48								
2112	2537	✓Shooting Distance / Re-Adjust Sp with Pre-Plot File 418.								
—	2989	Shooting Time								
2219	2322	Shooting Distance								
2240		✓Dropped SP# 2262-2260 / File #673 Txp Malfunction								
	1211	✓Sona Bouy OFF / TR #48 Back To Norm.								
	2211?	2211								

#1

TELEDYNE EXPLORATION

OBSERVER'S DAILY REPORT

PARTY NO. 705 - CORAL **SYSTEM TYPE** D.F.S IV **DATE** 26-6-66

CLIENT U.S.G.S. **PRIME NAVIGATION** LORAN C
LINE NO. TD - 2H **DIR.** 179 **DEG.** **CABLE TYPE** TEC
PROSPECT SOUTH AREA **TRACE INT** 48 - 25 = 50 m / 24 - 1 = 100m
LOCATION EAST COAST U.S.A. **SHOT INT.** 50 m
SAMPLE RATE 2 **MS. BPI** 1600 **WEATHER** B - 3 / 5
RECORD LENGTH 12 **SEC.** **OBSERVER** POSTEN WOODWARD

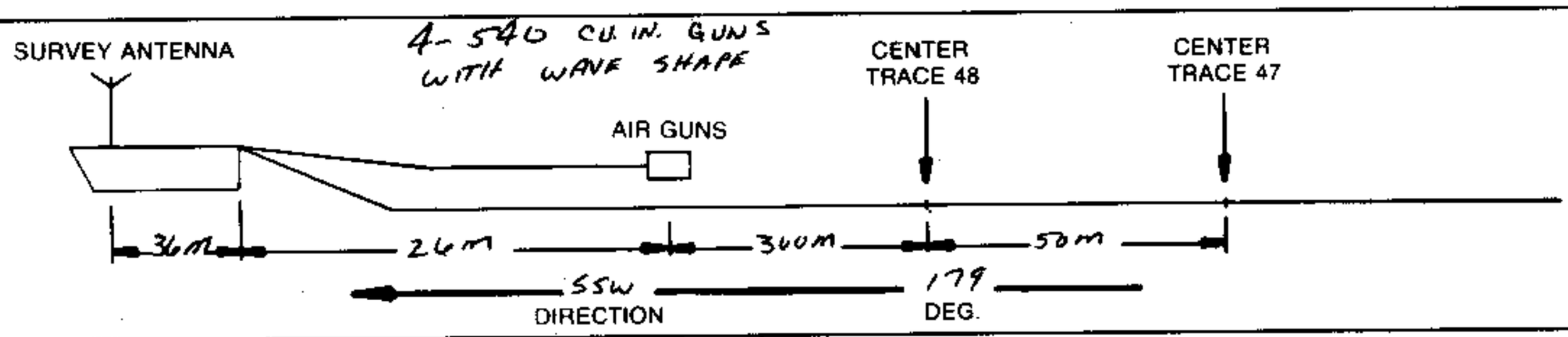

RECORD				REPRODUCE				
INPUT GAIN (500 OHM IMP)	FILTERS LO/SLOPE	FILTERS HI	MAN / IFP	FILTERS LO	FILTERS HI	TRIP SENSE	INITIAL GAIN	MODE
36 + 6	8 / OUT	124	I.F.P.	OUT	AUTO	36	30	A.G.C.

DECK NO.	REEL NO.	CONSTANTS DAY NO.	CONSTANTS LINE NO.	CONSTANTS DIR. DEG.	FILE NO. FROM	FILE NO. TO	SP NO. FROM	SP NO. TO	TIME START	TIME FINISH
G.M.T	NOTES									
2338	✓	LOST S.P. # 2088			I.T.B.					
0000	SP. 207	MIDNIGHT SHOT								
0141	SP. 709	5 SEC DELAY								
0232	✓	LOST S.P. # 1559								
0305	S.P. 1461	DRIFT EXCEEDED 15° DUE TO CURRENTS								
0331	✓	LOST S.P.'S 1384, 1382 + 1380 DUE TO EXCESSIVE SPEED @ 5 SECOND DELAY								
0551		LOST 4 SP'S DUE to TAPE MALFUNCTION 993 - 988								

#2