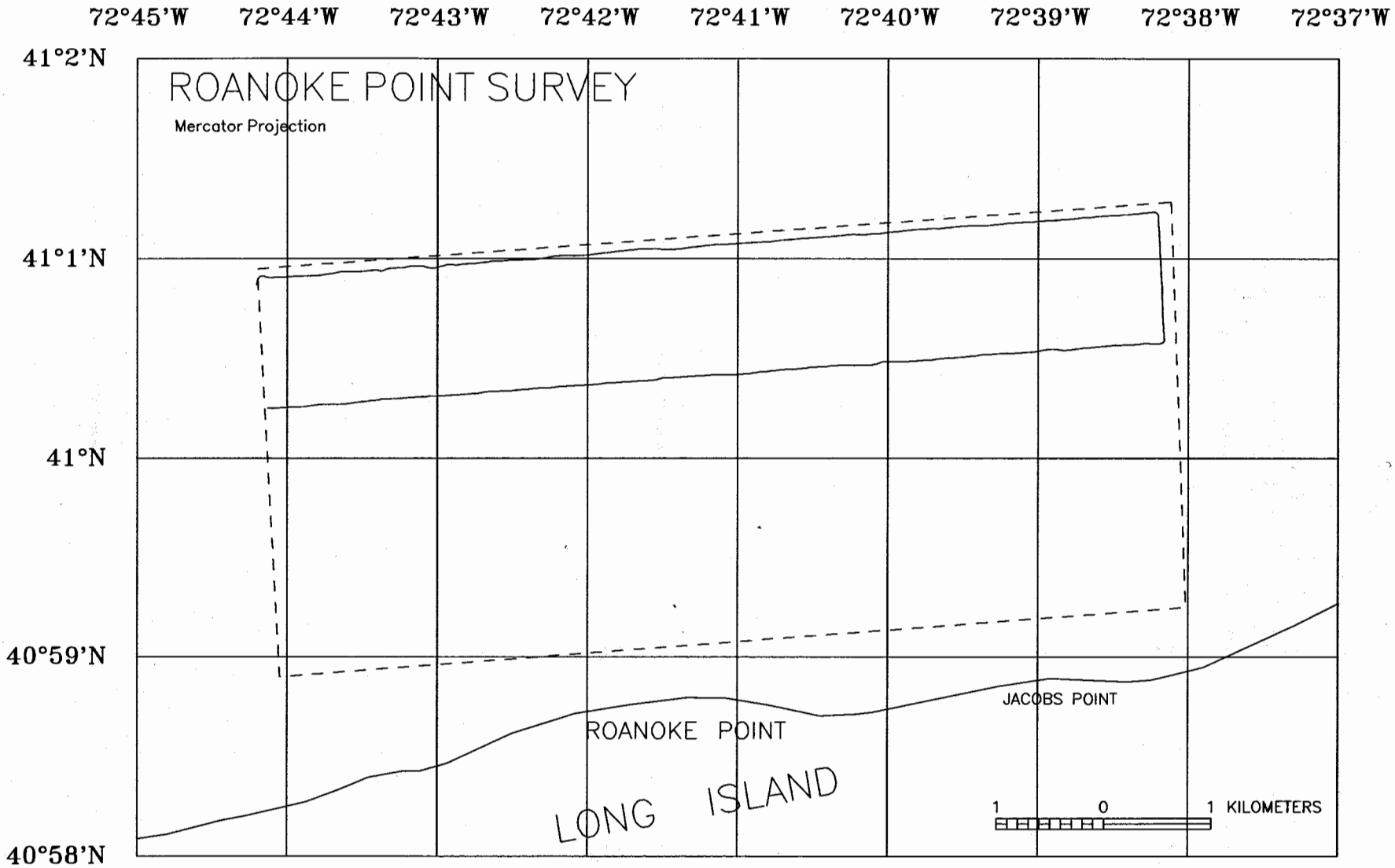
ROANOKE POINT SURVEY
Mercator Projection
72°45'W
72°44'W
72°43'W
72°42'W
72°41'W
72°40'W
72°39'W
72°38'W
72°37'W
41°2'N
41°1'N
41°N
40°59'N
40°58'N
JACOBS POINT
ROANOKE POINT
LONG ISLAND
1 0 1 KILOMETERS

97018WK

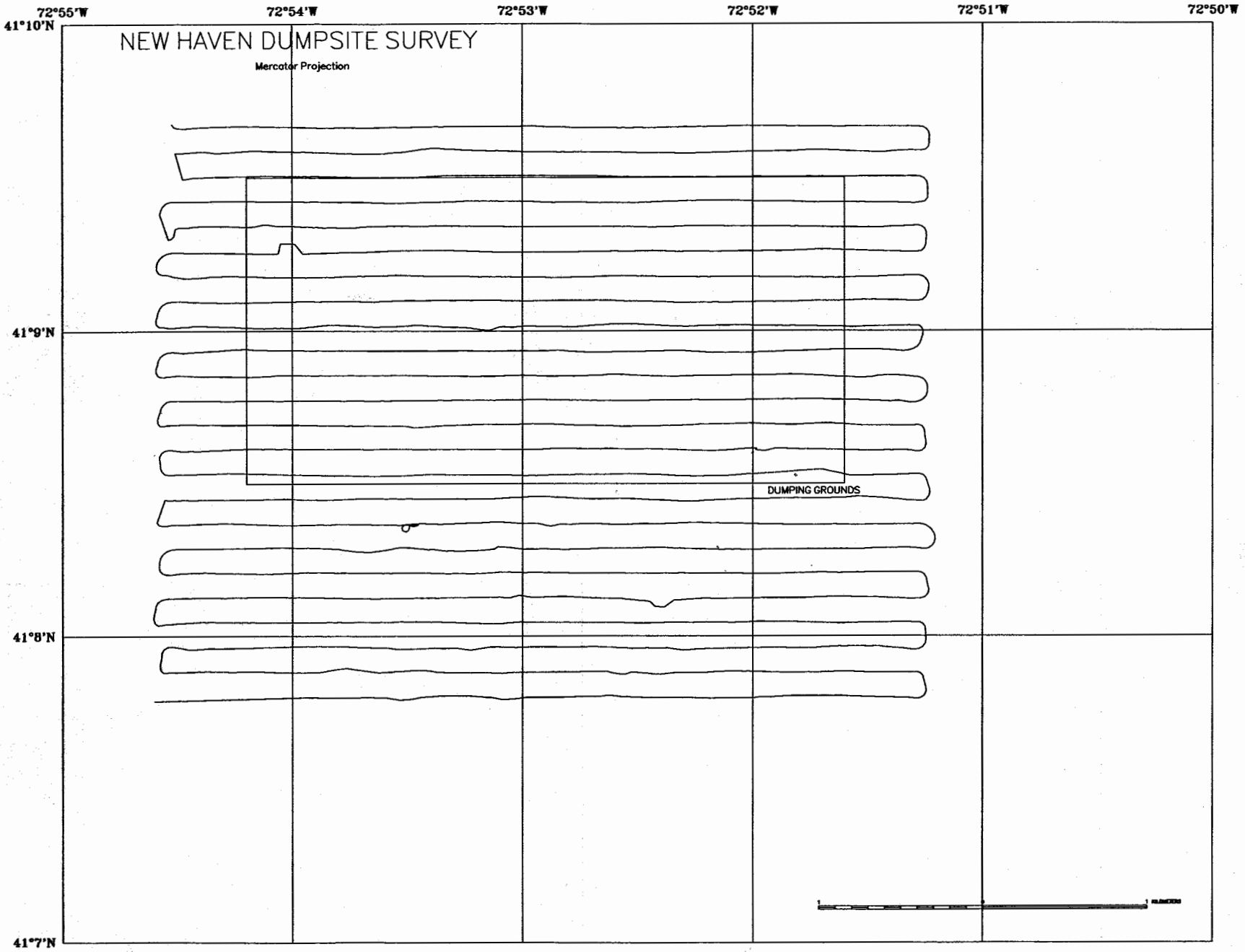
NEW HAVEN DUMPSITE SURVEY
Mercator Projection
72°55'W
72°54'W
72°53'W
72°52'W
72°51'W
72°50'W
41°10'N
41°9'N
41°8'N
41°7'N
DUMPING GROUNDS

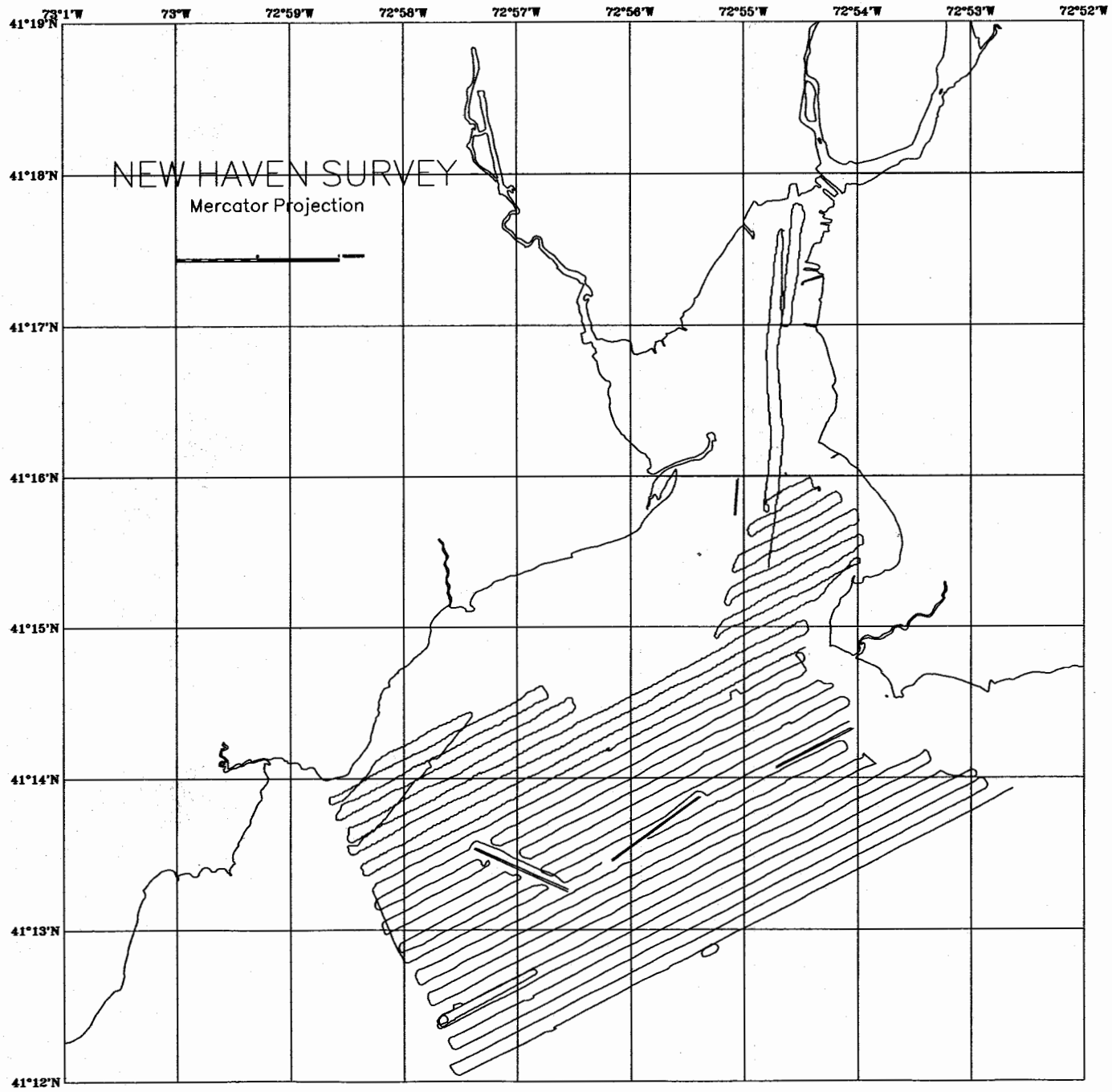
NEW HAVEN SURVEY
Mercator Projection
73°1'W
73°W
72°59'W
72°58'W
72°57'W
72°56'W
72°55'W
72°54'W
72°53'W
72°52'W
41°19'N
41°18'N
41°17'N
41°16'N
41°15'N
41°14'N
41°13'N
41°12'N