SOUTHEAST

U.S.G.S.

OFFSHORE EAST COAST U.S.A.

LINE IPOD

SHOTPOINTS 11301-12000

DEPTH SECTION

FIELD DATA

DATE SHOT	SEPT-NOV 1974
VESSEL BY DIGICON	M/V GULF SEAL
ENERGY SOURCE	AIR GUN ARRAY
ENERGY SOURCE CAPACITY	1700 CUBIC INCHES
SOURCE DEPTH	9.1 METERS
TIME BREAK OFFSET	348 METERS
SHOTPOINT INTERVAL	100 METERS
CDP INTERVAL	50 METERS
MULTIPLICITY	36 FOLD
STREAMER LENGTH	3600 METERS
STREAMER DEPTH	14 - 18 METERS
GROUP CENTER INTERVAL FARS	50 METERS
NEARS	100 METERS
RECORDING INSTRUMENTS	DFS III
GAIN CONTROL	BINARY GAIN
RECORDING FILTERS LOW	8 HZ.
HIGH	62 HZ.
SAMPLE RATE	4 MS.
RECORD LENGTH	VARIES

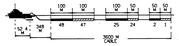

DIGITAL PROCESSING

DATUM - SEA LEVEL

TRUE AMPLITUDE RECOVERY

SPHERICAL DIVERGENCE AND EXPONENTIATION WITH :
ALPHA = 4 DB/SECOND
T1 = WATER BOTTOM
T2 = MB + 5.5 SECONDS

DECONVOLUTION

A SINGLE 320 MS. WHITENING DECONVOLUTION FILTER WAS APPLIED. THE FILTER DESIGN GATE IS 4 SECONDS LENGTH STARTING AT THE WATER BOTTOM

VELOCITY ANALYSIS

A VELOCITY ANALYSIS WAS PERFORMED EVERY 3 KM. USING 2 DEPTH POINTS AT EACH LOCATION. STACKING VELOCITY FUNCTIONS INTERPRETED ARE ANNOTATED AT THE TOP OF THE SECTION AT THE ANALYSIS LOCATIONS

NORMAL MOVEOUT CORRECTIONS

NMO CORRECTIONS WERE MADE USING THE ABOVE INTERPRETED FUNCTIONS APPLIED AT THEIR LOCATIONS. VELOCITIES AT INTERMEDIATE LOCATIONS WERE DETERMINED BY INTERPOLATION.

CDP STACK

36 FOLD CDP STACK WITH 1/SQRT(FOLD) RECOVERY SCALING

DIGITAL FILTER

NON-NORMALIZED BANDPASS FILTERS :
10-35 AT BASEMENT 5-20 AT BASEMENT+1.0 SEC

TIME VARIANT SCALING

1000 MS. GATES STARTING AT THE WATER BOTTOM

DIP-FILTERING

DEPTH CONVERSION

DISPLAY

FULL-SCALE:	1.66 IN/KM	1.21 KM/IN
HALF-SCALE:	.83 IN/KM	2.42 KM/IN

0 1.0MI 2.0MI

GEOPHYSICAL SERVICE INC.

(A SUBSIDIARY OF TEXAS INSTRUMENTS INC)

PARTY 3078
CHECKED BY _____ 02 SEP 1976

STACKING VELOCITY FUNCTIONS AT CONTROL POINTS



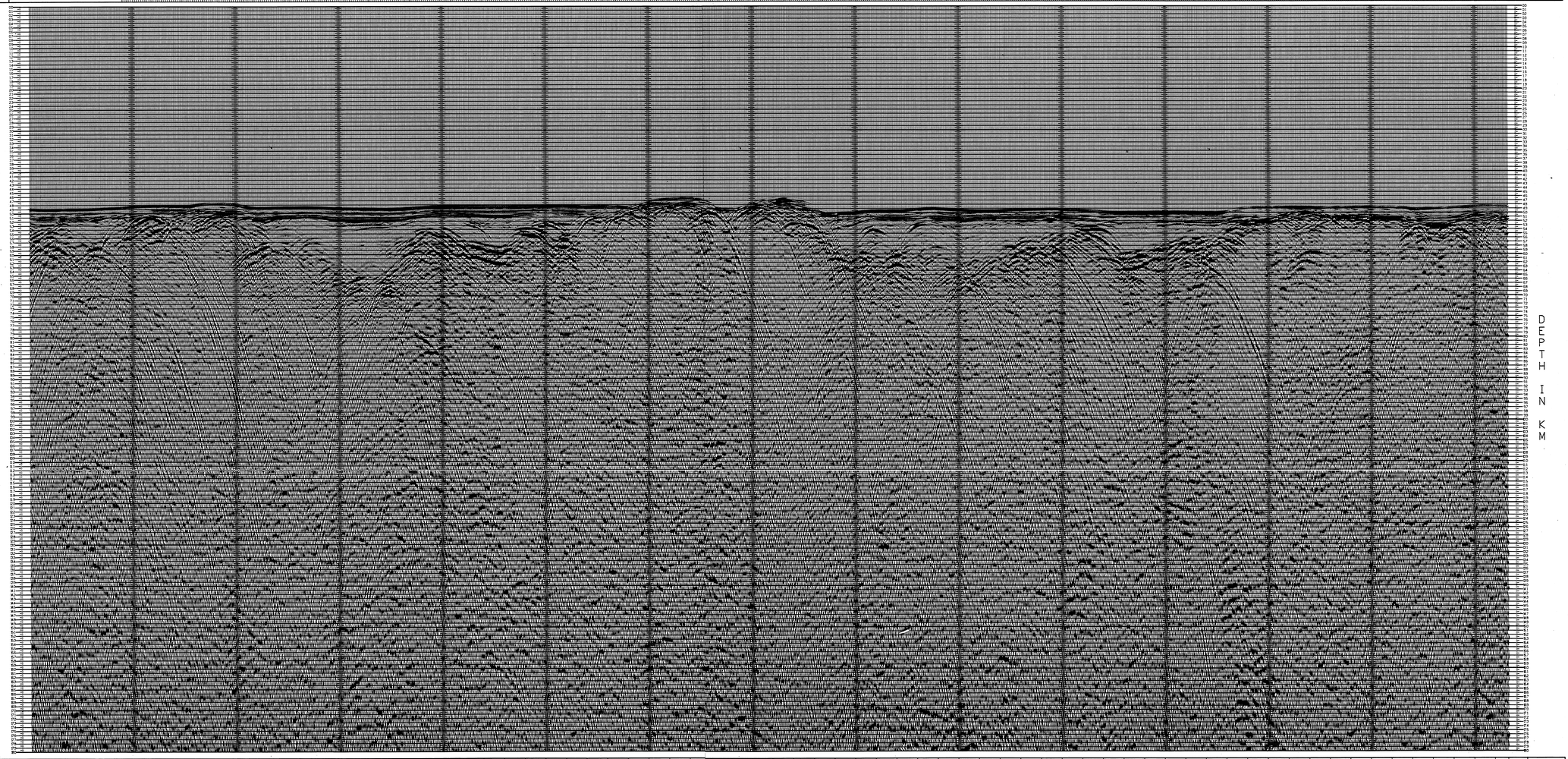

02SEP76 18-26-12

DUSIS2R1 03-002

02SEP76 18-26-12