330570

11/11/75

VISUAL CORE DESCRIPTION

149/45.4 - 169/51.5

LEG	SITE	HOLE	CORE	SEC
6	0 0 1		1 1	1

OBSERVER
JCH + DWF



GRAVEL TO 7cm
+ SHELLS

DK YELLOWISH 10YR 4/6
BROWN ZONE AT TOP

PLASTIC BAG — SOME PEBBLES MIXED IN SECTION PROBABLY FROM ABOVE BUT SOME MAY BE ORIGINAL, POSSIBLE TILL

30 cc
15 cc — BROWN TO DK BROWN 10YR 4/3 CLAYEY SILT + FINE SAND

DK YELLOWISH BROWN 10YR 4/6

15 cc
30 cc
SM PLSTC. BAG — SQZR - SALINITY 0.5 ‰

51.5m CHANGE IN DRILLING RATE OCCURRED AT 51M

330570

11/11/75

VISUAL CORE DESCRIPTION

169-188'

LEG	SITE	HOLE	CORE	SEC
6	0 0 1		1 2	

20' core barrel 169. 189.
51.5 - 57.3 m.

NO RECOVERY

OBSERVER

Graphic Representation	Smear Slides(*)	Deformed Areas

0 cm 10 20 30 40 50 60 70 80 90 100 110 120 130 140 150

330570

11/12/75

VISUAL CORE DESCRIPTION

188/57.3m - 189/57.6

[redacted]	SITE	HOLE	CORE	SEC
	6001		13	1

OBSERVER
JCH DWF

Graphic Representation | Smear Slides(*) | Deformed Areas

0 cm 10 20 30 40 50 60 70 80 90 100 110 120 130 140 150

Caveings
Washed cuttings + drilling mud
sand gravel to 5cm

Pale olive 5Y6/3
Very coarse sand and pebble gravel
Few shell fragments

30 cc
15 cc

SQZ R - SALINITY 0.8 ‰

330570

11/12/75

VISUAL CORE DESCRIPTION

189 - 209 ft
57.6 63.7 m

NO RECOVERY

[redacted]	SITE	HOLE	CORE	SEC
	6 0 0 1		1 4	

OBSERVER

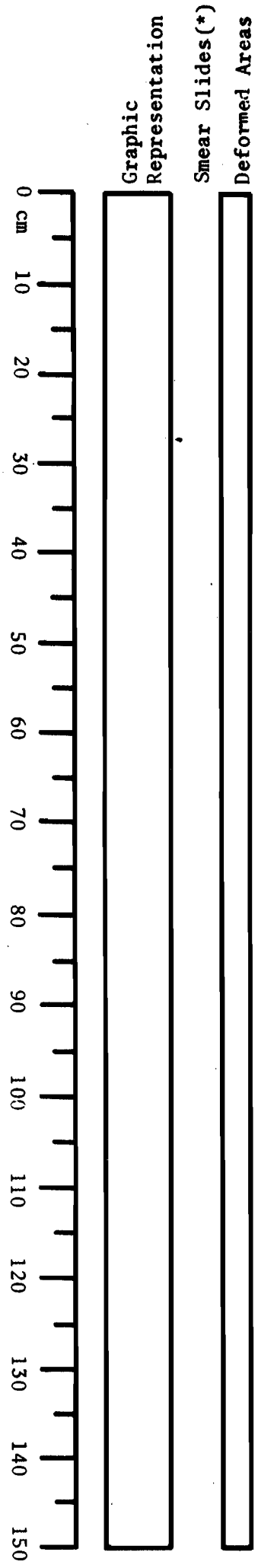

330570

11/12/75

VISUAL CORE DESCRIPTION

210–211
64.0 – 64.3 m

[redacted]	SITE	HOLE	CORE	SEC
	6001	.	015	1

OBSERVER
Kohout

Graphic Representation | Smear Slides(*) | Deformed Areas

0 cm 10 20 30 40 50 60 70 80 90 100 110 120 130 140 150

Sd & gravel, cuttings from above

Boulder

grey boulder cored by punch core

olive grey med- to cse slightly consolidated Sd. cemented to boulder, or else pasted to boulder while driving thru

15cc
3.0cc ✓ 5Y 6/3

SQR - SALINITY 1.3 ‰

Punch core, vy. hard driving

In subsequent drilling with the 6" core barrel, the remains of the above boulder rolled around under the bit for quite long time. After 20 Min rough drilling w/ no progress pulled rods

330570

11/12/75

VISUAL CORE DESCRIPTION

[redacted] - [redacted]

211 - 215 ft

64.3 - 65.6 m

No RECOVERY

[redacted]	SITE	HOLE	CORE	SEC
	6001		16	

OBSERVER

0 cm	Graphic Representation	Smear Slides(*)	Deformed Areas
10			
20			
30			
40			
50			
60			
70			
80			
90			
100			
110			
120			
130			
140			
150			

330570

11/13/75

VISUAL CORE DESCRIPTION

230 - 231
70.1 - 70.4 m

~~LEG~~	SITE	HOLE	CORE	SEC
6	0 0 1		17	1

OBSERVER
PWF + JCH



GRAVEL, CAVED + WASHED
mostly 1 - 2 cm

COBBLES - POSSIBLE CAVINGS

SAND: LT BROWNISH - GRAY, 2.5Y 6/2, VRY CS GRN,
30cc SUB ANG, ABUN GRANULES, OCC PEBBLES
COARSER AT BOTTOM

SALINITY 1.0 ‰

330570

11/13/75

[redacted]	SITE	HOLE	CORE	SEC
6	0 0 1		0 1 8	0 1

OBSERVER
BWF

Graphic Representation | Smear Slides(*) | Deformed Areas

0 cm 10 20 30 40 50 60 70 80 90 100 110 120 130 140 150

30cc? cuttings?

VISUAL CORE DESCRIPTION

231 - 250 ft
70.4 m - 76.2

Rec 3 Cobbles - Granite
10-15 cm diam.
Possibly in situ.
Probable cobble zone ~230'

Subsequent attempt to drill ahead failed at 230' -

330570

11/13/75

VISUAL CORE DESCRIPTION

250-255'

LEG	SITE	HOLE	CORE	SEC
6	001		19	

OBSERVER

NO RECOVERY

EXCEPT CUTTINGS

Graphic Representation	Smear Slides(*)	Deformed Areas

0 cm 10 20 30 40 50 60 70 80 90 100 110 120 130 140 150

330570

11/13/75

VISUAL CORE DESCRIPTION

255-260'

LEG	SITE	HOLE	CORE	SEC
6	001		20	

OBSERVER

NO RECOVERY

EXCEPT CUTTINGS

Graphic Representation

Smear Slides(*)

Deformed Areas

0 cm 10 20 30 40 50 60 70 80 90 100 110 120 130 140 150

330570

11/13/75

VISUAL CORE DESCRIPTION

LEG	SITE	HOLE	CORE	SEC
6	001		21	

260-265'

OBSERVER

NO RECOVERY

EXCEPT CUTTINGS

Graphic Representation	Smear Slides(*)	Deformed Areas

0 cm 10 20 30 40 50 60 70 80 90 100 110 120 130 140 150

330570

11/13/75

VISUAL CORE DESCRIPTION

265-270'

LEG	SITE	HOLE	CORE	SEC
6	001		22	

OBSERVER

NO RECOVERY

EXCEPT CUTTINGS

Graphic Representation	Smear Slides(*)	Deformed Areas

0 cm 10 20 30 40 50 60 70 80 90 100 110 120 130 140 150

330570

11/14/75

VISUAL CORE DESCRIPTION

270 - 271.7 ft
82.3 - 82.8 m.

LEG	SITE	HOLE	CORE	SEC
	6001		23	1

OBSERVER
JCH



CAVED + WASHED GRAVEL + DRILLING MUD
COBBLES TO 8 cm

PALE OLIVE 5Y 6/4
MEDIUM SAND, UNIFORM, SOME GREENISH SPECKS
OCCASIONAL MICA FLAKES

SALINITY 1.2 ‰

330570

11/14/75

VISUAL CORE DESCRIPTION

272 - 275'

LEG	SITE	HOLE	CORE	SEC
6	001		24	

OBSERVER

NO RECOVERY

EXCEPT CUTTINGS

0 cm	Graphic Representation	Smear Slides(*)	Deformed Areas
10			
20			
30			
40			
50			
60			
70			
80			
90			
100			
110			
120			
130			
140			
150			

330570

11/14/75

VISUAL CORE DESCRIPTION

275-2801

LEG	SITE	HOLE	CORE	SEC
6	001		25	

OBSERVER

NO RECOVERY

EXCEPT CUTTINGS

0 cm	Graphic Representation	Smear Slides(*)	Deformed Areas
10			
20			
30			
40			
50			
60			
70			
80			
90			
100			
110			
120			
130			
140			
150			

330570

11/14/75

VISUAL CORE DESCRIPTION

280-285'

LEG	SITE	HOLE	CORE	SEC
6	001		26	

OBSERVER

NO RECOVERY

EXCEPT CUTTINGS

0 cm	Graphic Representation	Smear Slides(*)	Deformed Areas
10			
20			
30			
40			
50			
60			
70			
80			
90			
100			
110			
120			
130			
140			
150			

11/14/75

330570

VISUAL CORE DESCRIPTION

285-290'

LEG	SITE	HOLE	CORE	SEC
6	0 0 1		2 7	

OBSERVER

NO RECOVERY

EXCEPT CUTTINGS

0 cm	Graphic Representation	Smear Slides(*)	Deformed Areas
10			
20			
30			
40			
50			
60			
70			
80			
90			
100			
110			
120			
130			
140			
150			

330570

11/14/75

VISUAL CORE DESCRIPTION

290-300'

LEG	SITE	HOLE	CORE	SEC
6	001		28	

OBSERVER

NO RECOVERY

EXCEPT CUTTINGS

0 cm	Graphic Representation	Smear Slides(*)	Deformed Areas
10			
20			
30			
40			
50			
60			
70			
80			
90			
100			
110			
120			
130			
140			
150			